



RIDE GUIDE 2024



VOLUME II ISSUE 1
MAY 2024

rideRVT.com

Phone numbers & general information.....	3
Riding the bus	4
Bus fare information.....	5
EZ Fare Pass system.....	6
Route Info for Trade & Transit Centre.....	7
Reading your RVT Ride Guide.....	8
Snow alert routes & schedules	9
4 easy steps to use the bike rack.....	10
My Ride smart phone app	11
Schedules and Maps	12-36
Newberry via Fourth Street.....	12
Montoursville.....	14
Park Avenue—Garden View/Green Avenue.....	16
Loyalsock.....	18
South Side/Duboistown & Southside/Route 15.....	20
East End/Warren Avenue & East End/Eldred Street	22
West Third Street/Reach Road Industrial Park.....	24
Tri-Town Connector—Muncy/Montgomery.....	26
Tri-Town Connector—Muncy/Hughesville.....	27
Valley View Connector.....	28
Lycoming Mall/Lycoming Crossing	30
Vallamont	31
Super Nightline East.....	32
Super Nightline West.....	33
Lyssock View Complex	34
Downtown Connector—Wegmans	35
Jersey Shore Connector	36
Other transportation options/Paratransit service/ADA Fixed route service.....	37
Employment transportation program.....	38
Title VI compliance	38
Special event services.....	39

Phone numbers & general information

Information
(570) 326-2500

Toll-Free
(800) 248-9287

Trade & Transit Centre
(570) 329-2600

Visit **rideRVT.com** for additional information on all River Valley Transit services.

Planning Your Trip...

Let us plan your trip for you. Call River Valley Transit and tell us where you are, where you want to go, and what time you want to be there. We'll tell you which bus to take, where to board the bus, when the bus departs and arrives, and which bus stop to use. You can also learn more about our myRide trip planner on page 11.

Questions, Suggestions, Problems...

The bus service is for you: the rider. If you have a suggestion or complaint, please let us know as soon after the incident as possible. Give us the route, time of day, and as many other details as you can. If we're doing things well, we'd like to know that too! We're interested in your questions and recommendations.

Lost and Found...

River Valley Transit maintains a Lost and Found Department. Articles left on a bus are kept for only 7 days and if not claimed items will be disposed weekly. Clothing and perishable food items are disposed immediately while canned goods are donated. If you lose an article on the bus, please contact our administrative office at **(570) 326-2500**.



Administrative Office
1500 West Third Street

Monday–Friday
9:00 a.m.–5:00 p.m.



Trade & Transit Centre Information Office
144 West Third Street

Monday–Friday
5:45 a.m.–6:00 p.m.

Saturday
8:30 a.m.–3:00 p.m.

Offices and operations are closed on the following holidays:

- New Year's Day
- Independence Day
- Thanksgiving Day
- Memorial Day
- Labor Day
- Christmas Day

Riding the bus

If you have never ridden the bus or not used one recently, here's a quick and easy lesson. After checking the bus schedule of the route you want to use, go to the closest bus stop. Most River Valley Transit stop locations are marked by a bus stop sign. Remember, buses stop only at designated bus stops.

Which one's my bus? Look at the headsign on the front of the bus to determine the destination. The destination corresponds to the destination found in this RIDE GUIDE.

- As the bus comes, stand close to the bus stop and signal to the driver.
- Wait until the bus comes to a complete stop and then board at the front door of the bus. Please have your exact change, token or pass ready to show the driver as you enter the bus.
- If you need to transfer to another River Valley Transit bus to complete your one-way trip, ask the driver for a transfer when you board.
- Take a seat and enjoy your ride.

Animals on the bus: Small animals are permitted to ride the bus with their owner if the animal is in an approved pet carrier or is muzzled. The only exception to this policy is if the animal is a service animal.

De-boarding:

- Shortly after the bus passes the stop before yours press the Touch Tape. A "Stop Requested" light and/or a bell at the front of the bus will let the driver know you want to de-board.
- Wait until the bus comes to a complete stop, and then exit from the bus.

Fareboxes: The fareboxes accept EZ Fare passes, coins (no pennies please), tokens and bills (one, five, ten and twenty dollar bills only). The farebox will "beep" to tell you and the driver that the correct fare has been paid. For complete details see page 7.

Accessible service: River Valley Transit's active fleet is 100% accessible to persons with disabilities. RVT buses with the low floor design provides easy access entry to all passengers by eliminating the steps at the entrance and exit doors.

Information

- Be at bus stops shortly before scheduled time to avoid differences in clocks and watches.
- "Bus Stop" signs are located throughout the area. You can only get on or off at these stops.
- Fold strollers before boarding. Strollers must remain folded and out of the aisle while on the bus.
- Always have exact fare, and always deposit your own fare.
- When the bus is crowded, please move as far to the rear of the bus as possible.
- "Touch Tape" or yellow pull cords, located between the windows, are used to signal a request to stop.

Rider Conduct RVT has a list of rules to ensure the safety and comfort of all passengers and drivers. Violators may be subject to exclusion from service, fine or arrest. Prohibited conduct includes, but is not limited to, the following:

- Fare evasion
- Eating, drinking, or smoking
- Riding under the influence of alcohol or illegal drugs
- Tampering with any equipment
- Possessing weapons
- Solicitation on vehicles or premises
- Abusive, violent, threatening, or obscene language or actions, including physical abuse
- Unacceptable standards of personal hygiene
- Carrying common hazards such as gasoline cans or automotive batteries
- Standing in front of standee line
- Putting feet on the seats
- Operating any RVT vehicle
- Using any electronic device that can be heard by others
- Sleeping or occupying more than one seat

Bus fare information

EZ Fares Effective July 1, 2014	
One Day EZ Pass from TTC.....	\$2.25
One Day EZ Pass from Driver	\$2.50
2-Ride Pass from Driver	\$2.50
2-Ride Pass from TTC.....	\$2.25
7-Day EZ Pass.....	\$12.00
10-Ride EZ Pass.....	\$12.00
20-Ride EZ Pass.....	\$22.00
31-Day EZ Pass.....	\$40.00

Standard Fares Effective July 1, 2014	
Cash.....	\$2.00
Tokens (3 for \$5.00).....	One
Senior 65+ (With I.D.).....	Free
Youth (17 and under).....	\$1.00
Disabled (With I.D.).....	\$1.00
Child (Age 5 and under).....	Free
Transfers	Free

Our EZ Fare passes are the most convenient way to pay to ride the bus. Instead of using cash or tokens, simply purchase one of our EZ Fare Passes and use it like a prepaid credit card when boarding the bus. Compare EZ Fares to standard fares:

EZ Fare Pass Information

- **One-Day Pass**—good for unlimited rides during one calendar day.
- **2-Ride Pass**—good for 2 rides*
- **7-Day Pass**—good for unlimited rides during a consecutive seven-day period.
- **10-Ride Pass**—good for 10 rides*
- **20-Ride Pass**—good for 20 rides*
- **31-Day Pass**—good for unlimited rides during a consecutive thirty-one day period.

There are no refunds for any EZ Fare Pass. This includes lost, damaged, or stolen passes.

*Valid for one year after initial use.

EZ Fare Pass may be purchased at:

- Trade & Transit Centre Information Office
- River Valley Transit Administrative Office

Token Information: Tokens, 3 for \$5.00, may be purchased at:

- Trade & Transit Centre Information Office
- River Valley Transit Administrative Office

Token Transit: Touchless bus passes are now available. Token Transit is a mobile ticketing app that lets you pay for and ride

River Valley Transit with your phone. With the Token Transit app, you purchase, activate and board using just your phone. All of your passes are stored in the cloud, and retrievable on any mobile device.

Simply download the Token Transit mobile app for iOS and Android. Log in to the app and select River Valley Transit as your transit agency. You need a credit, debit or a prepaid debit card to purchase passes. If you do not have a credit or debit card you will not be able to use Token Transit. You also need Wifi or internet connect to purchase a pass and activate a pass.

Purchase your electronic pass on the app and when ready to board simply show the bus operator your phone screen.

You may also send passes to other Token Transit users and Token Transit is available at many public transits across the country.

Transfers:

- Transfers are free.
- Ask operator for transfer immediately upon boarding and deposit exact fare.
- For use only in a continuous direction.
- Not good for a return trip on the same route.
- Good only for the next available bus, not to exceed one (1) hour.

Children: Children age five and under ride free when accompanied by a fare-paying adult. School field trips excluded.

Youths: Youths (17 and under) ride at the discounted price of \$1.00 year round. A 3-Month Youth Pass is also available at a highly discounted price.

Bus fare information

All passengers are required to show their pass or pay a fare. No exceptions.

Senior Citizens: River Valley Transit participates in the PennDOT Free Transit Program for Senior Citizens. Senior Citizens (age 65 years and older) with a state identification card can ride any River Valley Transit route free during all normal operating hours.

Apply for your free senior citizen state identification card, stop in at the Trade & Transit Centre Information Office or at the River Valley Transit Administrative Offices.

If you are 60 or older, you can obtain *EZ Fare Pass* to ride free. For eligibility and information stop in or call the Bi-County Office of the Aging at (570) 323-3096.

Disabled Persons: \$1.00 cash fares are available for certified disabled persons that present one of the following cards when boarding the bus:

- PA Reduced Transit Fare ID Card*
- RVT Plus ID Card

* Applications for this free card are available at the Trade & Transit Centre Information Office, the RVT Administrative Office, or any state-authorized transit agency.

This reduced fare is available during all regular bus operating hours, 6 days a week. A personal care attendant rides free when accompanying a person with a disability.

EZ Fare Pass system

One fare takes you anywhere in the River Valley Transit system with the ***EZ Fare Pass***.

Using your *EZ Fare passes*:

One-Day Pass: To use this pass, swipe the Pass Card through the magnetic card swipe each time you ride the bus.

2-Ride Pass, 10-Ride Pass & 20-Ride Pass: To use these passes, dip the Pass Card into the magnetic fare card slot located on the top of the farebox each time you ride the bus.

7-Day Pass & 31-Day Pass: To activate your pass, dip the Pass Card into the magnetic card slot located on the top of the farebox. The current date and expiration date will be printed on the back of the Pass Card. After initial use and activation, simply swipe your Pass Card through the magnetic card swipe each time you ride the bus. A beep will sound letting both you and the driver know that the pass has been accepted. You can use your Pass Card for unlimited rides during the specified period, as indicated on the back of the pass. **Days must be consecutive.**

Other *EZ Fare Pass Options*:

Change Card: This card will be provided upon request if you overpay. Change cards can be applied towards your next fare on any farebox equipped RVT vehicle. No refunds.

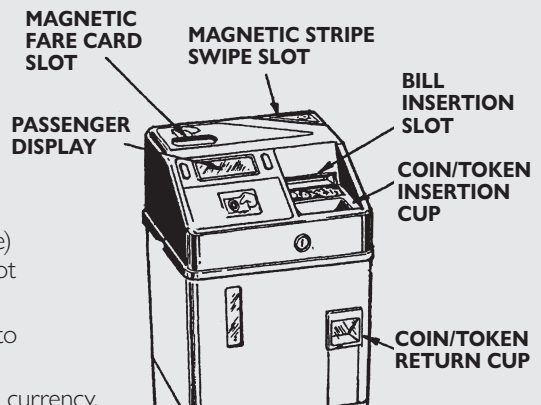
Electronic Transfers: This card will be provided free upon request. Transfers are good for one hour to travel in a continuous direction—FROM POINT OF ORIGIN TO POINT OF DESTINATION. As you board your connecting bus you must dip or swipe your transfer card through the magnetic swipe.

Coin/Token Return Cup: Rejected coins/tokens are returned in this cup in the front of the farebox.

Coins/Tokens: Insert coins/tokens (no pennies please) one at a time into the Coin/Token Insertion Cup (do not mix coins and tokens).

Bills: Insert bills (ones, fives, tens and twenties only) into bill insertion slot. Bills must be flat, dry and unfolded.

Foreign Currency: Fareboxes do not accept foreign currency.



Route info for TTC

Newberry / Boards at bay 1 or 2.

Montoursville / Boards at bay 10 or 11.

Park Avenue/Garden View /
Boards at bay 1 or 2.

Loyalsock / Boards at bay 10 or 11.

South Side Duboistown /
Boards at bay 10 or 11.

Southside 15 / Boards at bay 9.

East End / Boards at bay 10 or 11.

West Third Street / Boards at bay 3 or 4.

Clinton County / Boards at bay 14.

Lycoming Mall / Boards at bay 9.

Vallamont / Boards at bay 10 or 11.

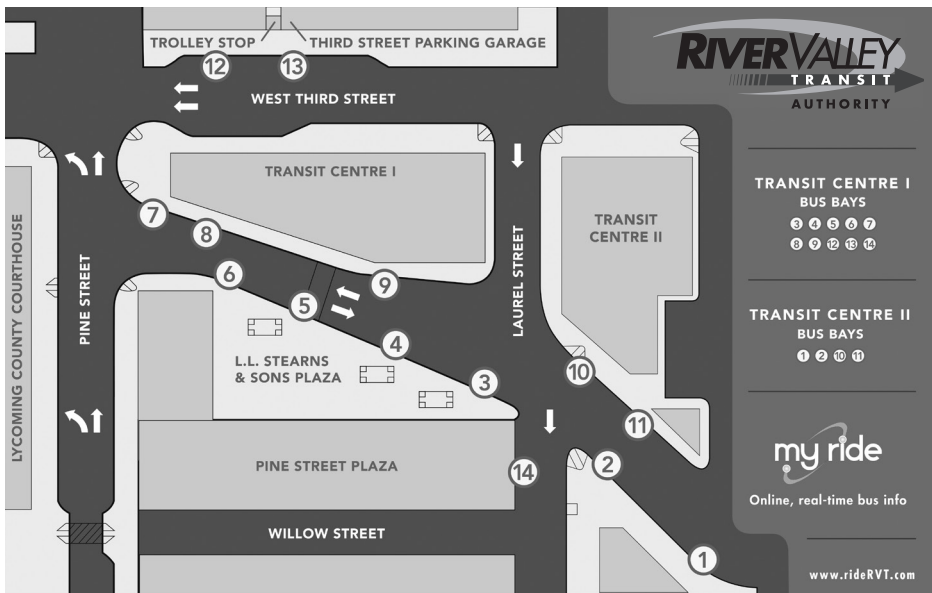
Downtown Connector / Boards at bay 9.

Super Nightline West / Boards at bay 1 or 2.

Super Nightline East / Boards at bay 10 or 11.

Jersey Shore Connector /
Boards at bay 3 or 4.

Lysockview / Boards at bay 7 or 8.



Transit Information Centre—Located inside the transit lobby, the Transit Information Centre is open 6 days a week for you to purchase tokens, passes and obtain information pertaining to various River Valley Transit programs. The information center is staffed by River Valley Transit personnel.

Transit Information System (TIS)—Bus stop display signs are located inside the transit lobby and outside along Transit Drive. These signs, and announcements over the PA system, provide the location of buses arriving and departing from the Trade & Transit Centre.

There are many locations to park your car and ride River Valley Transit.

Park 'N Ride Locations:

- Loyalsock Township. Interstate 180 at Exit 25 (Faxon) on Commerce Park Drive.
- Montoursville. Interstate 180 at Exit 21 (Route 87) on Loyalsock Avenue, just south of Wal-Mart entrance.
- Muncy Township. Interstate 180 at Exit 15 (Halls/Pennsdale), along Lycoming Mall Drive.
- Route 220, Reach Road Interchange, South Reach Road.
- I-180 Faxon Exit (25)/ Commerce Park Drive.
- I-80 Hughesville Exit (13B) along Route 405.
- West Fourth Street & Wahoo Drive
- Lycoming Mall Circle & Lycoming Mall Parkway
- UPMC McElhattan
- Mill Hall Walmart

Reading your RVT Ride Guide

Look at the map in the schedule and locate the time point right before your stop. The number of this time point on the map corresponds to the numbered columns in the timetable section of the schedule.

Times listed in the columns give the time when the bus is scheduled to leave that time point. If you are at a stop which is located between time points, the bus will arrive after the time shown for the previous time point, but before the time shown for the next time point. Time points are numbered in the direction the bus runs along the route.

The following example demonstrates how to read the schedules.

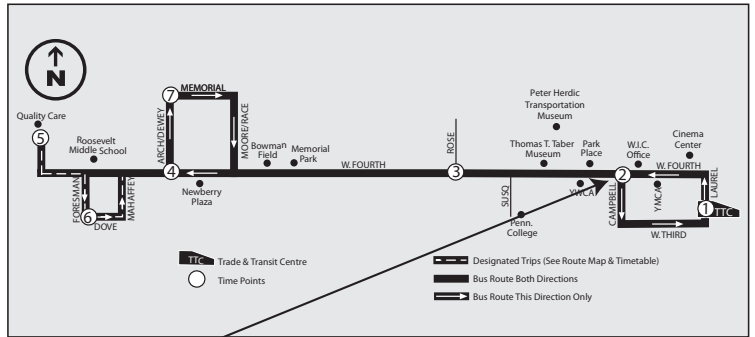
Newberry via Fourth Street

Step 1. Locate where you are and where you want to go. Let's assume you're at the corner of Campbell and West Fourth Street and want to go to Newberry Plaza located on West Fourth Street.

Step 2. On the map locate the timed stop closest to your current location. In this example, it is stop 2 at Fourth and Campbell Streets.

Step 3. Read down the 2 column to find the time closest to the time you would like to depart.

Step 4. To find the arrival time at your destination, read across the timetable row. In this example the bus leaving Campbell and West Fourth Street at 6:05 will arrive at Newberry Plaza at 6:13 (Fourth and Arch Streets).



MONDAY-FRIDAY, SATURDAY (after 8:30 a.m.)											
Outbound to Newberry						Inbound to Williamsport					
Leave TTC	Fourth & Campbell	Fourth & Rose	Fourth & Arch	Quality Care	Foriseman & Dove	Fourth & Arch	Memorial & Dewey	Fourth & Rose	Fourth & Campbell	Arrive TTC	
①	②	③	④	⑤	⑥	④	⑦	③	②	①	
NS	—	—	—	—	—	—	—	—	5:38	5:45	
NS	5:30 a.m.	5:35	5:40	5:43	5:50	—	5:55	5:57	6:05	6:08	6:15
NS	6:00	6:05	6:10	6:13	6:20	—	6:25	6:27	6:35	6:38	6:45
NS	6:30	6:35	6:40	6:43	6:50	—	6:55	6:57	7:05	7:08	7:15
NS	7:00	7:05	7:10	7:13	7:20	—	7:25	7:27	7:35	7:38	7:45
NS	7:30	7:35	7:40	7:43	7:50	—	7:55	7:57	8:05	8:08	8:15
NS	8:00	8:05	8:10	8:13	8:20	—	8:25	8:27	8:35	8:38	8:45
	8:30	8:35	8:40	8:43	8:50	—	8:55	8:57	9:05	9:08	9:15
	9:00	9:05	9:10	9:13	9:20	—	9:25	9:27	9:35	9:38	9:45
◆	9:30	9:35	9:40	9:43	—	9:52	9:55	9:57	10:05	10:08	10:15
◆	10:00	10:05	10:10	10:13	10:20	—	10:25	10:27	10:35	10:38	10:45
◆	10:30	10:35	10:40	10:43	—	10:52	10:55	10:57	11:05	11:08	11:15
◆	11:00	11:05	11:10	11:13	11:20	—	11:25	11:27	11:35	11:38	11:45
◆	11:30	11:35	11:40	11:43	—	11:52	11:55	11:57	12:05	12:08	12:15
	12:00 p.m.	12:05	12:10	12:13	12:20	—	12:25	12:27	12:35	12:38	12:45
◆	12:30	12:35	12:40	12:43	—	12:52	12:55	12:57	1:05	1:08	1:15
◆	1:00	1:05	1:10	1:13	1:20	—	1:25	1:27	1:35	1:38	1:45
◆	1:30	1:35	1:40	1:43	—	1:52	1:55	1:57	2:05	2:08	2:15
◆	2:00	2:05	2:10	2:13	2:20	—	2:25	2:27	2:35	2:38	2:45
◆	2:30	2:35	2:40	2:43	—	2:52	2:55	3:00	3:05	3:08	3:18
◆	3:00	3:05	3:10	3:13	3:20	—	3:25	3:30	3:35	3:38	3:48
◆	3:30	3:35	3:40	3:43	—	3:52	3:55	4:00	4:05	4:08	4:18
◆	4:05	4:07	4:10	4:13	4:20	—	4:25	4:27	4:35	4:38	4:45
◆	4:35	4:37	4:40	4:43	—	4:52	4:55	4:57	5:05	5:08	5:15
◆	5:05	5:07	5:10	5:13	5:20	—	5:25	5:27	5:35	5:38	5:45
◆	5:35	5:37	5:40	5:43	—	5:52	5:55	5:57	6:05	6:08	6:15
◆	6:05	6:07	6:10	6:13	6:20	—	6:25	6:27	6:35	6:38	6:45
◆◆	6:35	6:37	6:40	6:43	(Inbound via Super Nightline)						

For service to Newberry after 6:00 p.m. see the Super Nightline Schedule.

Snow alert routes & schedules

Snow Alert Information

When winter storms affect our area, River Valley Transit may implement snow alert routes and schedule changes on 2 of our busiest routes;

- The Loyalsock and Montoursville buses will depart from the Trade & Transit Centre on the hour and half hour instead of fifteen minutes before each hour and fifteen minutes after each hour.

Other routes are not affected and stop times remain the same.

Announcements of the Snow Alert will be posted on social media, MyRide subscribers and on local radio stations as needed. Contact our office at **(570) 326-2500** for route information and as always, riders are encouraged to check real time bus locations using RVT's smart phone application, MyRide.

Rider Reminders

Ride with Respect

- Be courteous, no obscene language, abusive, violent, threatening actions at any time inside the transit center, at any bus bay or inside any RVT bus or vehicle.
- Passengers must not be under the influence of alcohol or illegal drugs at any time.
- Smoking and vaping are prohibited on buses.
- Children must be removed from strollers, they are not permitted to ride in a stroller while aboard a bus.
- Service animals are permitted but are not allowed to ride on seats.
- Please exhibit appropriate personal hygiene in all RVT buses and facilities.
- While traditional bicycles are welcomed, battery powered and/or motorized bicycles are not permitted on any bus.

Buy transit passes on your phone.



RIVER VALLEY
TRANSIT
AUTHORITY

Scan
to
pay



 Token Transit



Apple and the Apple logo are trademarks of Apple Inc., registered in the U.S. and other countries. App Store is a service mark of Apple Inc., registered in the U.S. and other countries. Google Play and the Google Play logo are trademarks of Google Inc.



4

easy steps to use the bike rack



1 Lower Rack

Squeeze center handle and pull rack down.

2 Load Bike

Place bike in one of the two bike spaces.

3 Secure Wheel

Pull the security arm over the bike's wheel to keep bike in place. The only contact is with the wheel of the bike so there is no damage to the bike frame.

4 Inform Driver

Upon departure inform driver that you will be retrieving your bike.
Remove bike from rack. Close rack.

Rail trails

Bike and ride with River Valley Transit! / Lycoming County Access Points

Pine Creek Rail Trail

62 miles long from Jersey Shore to Wellsboro.

Accessible in Jersey Shore (Railroad St and Seminary St)

Susquehanna River Walk

6 mile loop on both sides of the river

Accessible at Maynard St, Hepburn St, and Market St in the city of Williamsport, at Maynard St, Southern Ave/Winthrop St, and the park complex in South Williamsport borough (Charles St), and at East 3rd St/ Northway Rd in Loyalsock Township

Lycoming Creek Bikeway

5 miles from the city to Hepburnville

Accessible from 3rd St, 4th St and Memorial Ave in the city of Williamsport and at the Old Lycoming Township Building on Green Ave

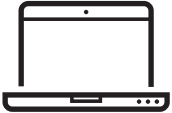
Loyalsock/Montoursville Bikeway

4 miles from Commerce Park Drive to Indian Park in Montoursville

Accessible from Indian Park (Loyalsock Ave) and Broad St in Montoursville and East 3rd St/ Northway Rd in Loyalsock Township



Get real time bus departures three different ways using myRide.



Go online

Visit my.rideRVT.com and click to find your stop and get real-time bus departures or plan your trip. The easy to use planner helps you select routes and gives you current bus departure times. On the website you can also sign up for myRide Alerts to receive real-time emails or texts about bus delays. The alerts are great for the bus rider that uses the bus regularly and wants to stay informed of all bus departure times.



On your mobile phone

There are two ways to use your smart phone to get bus information.

While waiting for your bus, just scan the QR code with your smart phone and get instant bus departure times. RVT is currently posting QR codes at every bus stop.

Or, download the RVT myRide application on your smart phone to find your bus, departure times and service alerts.

Already have Google Maps installed? Great! RVT myRide information is built into Google Maps. Just click "Transit" to get started planning your trip!



Call us

Whether you're at home or standing at the bus stop, call us at **(570) 326-2500** to speak to a customer service representative for assistance between the hours of 6 a.m.–6 p.m. Monday through Friday and 6 a.m.–2 p.m. on Saturday.

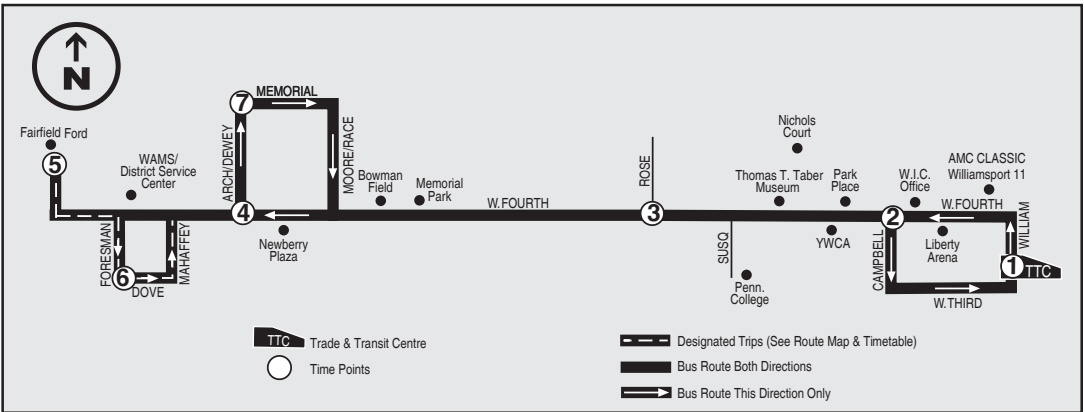


**Scan here
for info on
Where's
My Bus**

Newberry via Fourth Street

Bus stops along this route include, but are not limited to:

- Trade & Transit Centre
- Center City
- AMC CLASSIC Williamsport 11
- Liberty Arena
- District Justice Office
- W.I.C. Office
- YWCA
- Nichols Court
- Thomas T. Taber Museum
- Penn College
- Memorial Park / Bowman Field
- Newberry Plaza
- Roundhill Courtyard II
- Jackson Primary
- Newberry Estates
- Williamsport Area Middle School / District Service Center
- West End Terrace
- Woodland Park Apartments
- High Steel Structures Incorporated
- Wahoo Drive
- Fairfield Ford of Wmspt.
- PDC Spas
- Palmer Industrial Coatings



Our community

River Valley Transit is supported in part by these communities:

- Borough of Duboistown
- Borough of Hughesville
- Borough of Jersey Shore
- Borough of Montgomery
- Borough of Montoursville
- Borough of Muncy
- Borough of South Williamsport
- City of Williamsport
- City of Lock Haven
- Loyalsock Township
- Lycoming County
- Old Lycoming Township

Newberry via Fourth Street

MONDAY-FRIDAY, SATURDAY (after 8:30 a.m.)										
Outbound to Newberry						Inbound to Williamsport				
Bay 1 or Bay 2 ①	Fourth & Campbell ②	Fourth & Rose ③	Fourth & Arch ④	Fairfield Ford ⑤	Foresman & Dove ⑥	Fourth & Arch ④	Dewey & Memorial ⑦	Fourth & Rose ③	Fourth & Campbell ②	Arrive TTC ①
NS	—	—	—	—	—	—	—	—	5:38	5:45
NS	5:30 a.m.	5:35	5:40	5:43	5:50	—	5:55	5:57	6:05	6:15
NS	6:00	6:05	6:10	6:13	6:20	—	6:25	6:27	6:35	6:45
NS	6:30	6:35	6:40	6:43	6:50	—	6:55	6:57	7:05	7:15
NS	7:00	7:05	7:10	7:13	7:20	—	7:25	7:27	7:35	7:45
NS	7:30	7:35	7:40	7:43	7:50	—	7:55	7:57	8:05	8:15
NS	8:00	8:05	8:10	8:13	8:20	—	8:25	8:27	8:35	8:45
	8:30	8:35	8:40	8:43	8:50	—	8:55	8:57	9:05	9:15
	9:00	9:05	9:10	9:13	9:20	—	9:25	9:27	9:35	9:45
◆	9:30	9:35	9:40	9:43	—	9:52	9:55	9:57	10:05	10:15
	10:00	10:05	10:10	10:13	10:20	—	10:25	10:27	10:35	10:45
◆	10:30	10:35	10:40	10:43	—	10:52	10:55	10:57	11:05	11:15
	11:00	11:05	11:10	11:13	11:20	—	11:25	11:27	11:35	11:45
◆	11:30	11:35	11:40	11:43	—	11:52	11:55	11:57	12:05	12:15
	12:00 p.m.	12:05	12:10	12:13	12:20	—	12:25	12:27	12:35	12:45
◆	12:30	12:35	12:40	12:43	—	12:52	12:55	12:57	1:05	1:15
	1:00	1:05	1:10	1:13	1:20	—	1:25	1:27	1:35	1:45
◆	1:30	1:35	1:40	1:43	—	1:52	1:55	1:57	2:05	2:15
	2:00	2:05	2:10	2:13	2:20	—	2:25	2:27	2:35	2:45
◆	2:30	2:35	2:40	2:43	—	2:52	2:55	3:00	3:05	3:18
	3:00	3:05	3:10	3:13	3:20	—	3:25	3:30	3:35	3:48
◆	3:30	3:35	3:40	3:43	—	3:52	3:55	4:00	4:05	4:18
	4:05	4:07	4:10	4:13	4:20	—	4:25	4:27	4:35	4:45
◆	4:35	4:37	4:40	4:43	—	4:52	4:55	4:57	5:05	5:15
	5:05	5:07	5:10	5:13	5:20	—	5:25	5:27	5:35	5:45
◆	5:35	5:37	5:40	5:43	—	5:52	5:55	5:57	6:05	6:15
	6:05	6:07	6:10	6:13	6:20	—	6:25	6:27	6:35	6:45
◆◆	6:35	6:37	6:40	6:43	(Inbound via Super Nightline)					

For service to Newberry after 6:00 p.m. see the Super Nightline Schedule.

SATURDAY (before 8:30 a.m.)										
Outbound to Newberry						Inbound to Williamsport				
Bay 1 or Bay 2 ①	Fourth & Campbell ②	Fourth & Rose ③	Fourth & Arch ④	Fairfield Ford ⑤	Foresman & Dove ⑥	Dewey & Memorial ⑦	Fourth & Rose ③	Fourth & Campbell ②	Arrive TTC ①	
6:00 a.m.	6:05	6:10	6:12	—	6:15	—	6:20	6:25	6:30	
7:00	7:05	7:10	7:12	—	7:15	—	7:20	7:25	7:30	
8:00	8:05	8:10	8:12	—	8:15	—	8:20	8:25	8:30	

After 8:30 a.m. see Monday-Friday, Saturday Route Map & Schedule (above)

Notes:

NS Shaded areas - Trips do not operate on Sat.

◆ Trips do not provide service west of Williamsport Area Middle School (no service to Fairfield Ford).

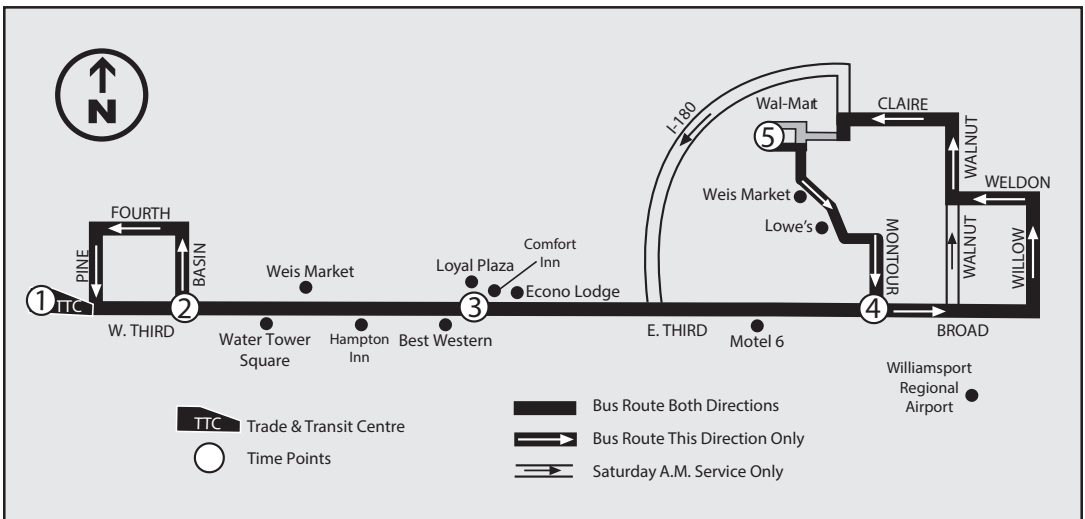
◆◆ Bus does not return to Trade & Transit Centre.

- Arrival times are approximate and may vary due to road and traffic conditions.
- All River Valley Transit buses are wheelchair accessible.
- The Newberry via Fourth Street bus provides continuous service along the Montoursville bus route.

Montoursville

Bus stops along this route include, but are not limited to:

- Trade & Transit Centre
- Center City
- Water Tower Square
- Weis Market
- Golden Strip
- TJ Maxx Plaza
- Driver's License Center
- Hampton Inn
- Best Western
- Loyal Plaza
- Comfort Inn
- Econo Lodge
- Loyalsock Township Building
- Motel 6
- Montoursville
- Savoy Plaza
- American Customer Care
- Wal-Mart Shopping Plaza
- Indian Park
- Montoursville Borough Building



RVT Outreach Training Services



River Valley Transit offers educational training to organizations and groups on how to ride the bus. This complimentary service is available to schools, libraries, churches and any group that would like instruction on boarding buses, buying passes, selecting routes, rider etiquette, bringing a bicycle or wheelchair plus training on RVT's two rider smart phone applications; MyRide and Token Transit.

Contact our Outreach Coordinator, Theresa at **(570) 326-2500** to schedule a class at our downtown facility on Transit Drive or at your business or group location. Many times, we can provide a bus that includes a ride on a route to make learning easier for everyone!

Montoursville

MONDAY-FRIDAY, SATURDAY (after 8:45 a.m.)								
Outbound to Montoursville					Inbound to Williamsport			
Bay 10 or Bay 11 ①	Third & Basin ②	Golden Strip/ Loyal Plaza ③	Broad & Montour ④	Wal-Mart ⑤	Montour & Broad ④	Golden Strip/ Loyal Plaza ③	Third & Basin ②	Arrive TTC ①
NS 5:45 a.m.	5:48	5:53	5:58	6:10	6:13	6:18	6:22	6:30
NS 6:15	6:18	6:23	6:28	6:40	6:43	6:48	6:52	7:00
NS 6:45	6:48	6:53	6:58	7:10	7:13	7:18	7:22	7:30
NS 7:15	7:18	7:23	7:28	7:40	7:43	7:48	7:52	8:00
NS 7:45	7:48	7:53	7:58	8:10	8:13	8:18	8:22	8:30
NS 8:15	8:18	8:23	8:28	8:40	8:43	8:48	8:52	9:00
8:45	8:48	8:53	8:58	9:10	LM 9:13	9:18	9:22	9:30
9:15	9:18	9:23	9:28	9:40	9:43	9:48	9:52	10:00
9:45	9:48	9:53	9:58	10:10	LM 10:13	10:18	10:22	10:30
10:15	10:18	10:23	10:28	10:40	10:43	10:48	10:52	11:00
10:45	10:48	10:53	10:58	11:10	LM 11:13	11:18	11:22	11:30
11:15	11:18	11:23	11:28	11:40	11:43	11:48	11:52	12:00
11:45	11:48	11:53	11:58	12:10	LM 12:13	12:18	12:22	12:30
12:15 p.m.	12:18	12:23	12:28	12:40	12:43	12:48	12:52	1:00
12:45	12:48	12:53	12:58	1:10	LM 1:13	1:18	1:22	1:30
1:15	1:18	1:23	1:28	1:40	1:43	1:48	1:52	2:00
1:45	1:48	1:53	1:58	2:10	LM 2:13	2:18	2:22	2:30
2:15	2:18	2:23	2:28	2:40	2:43	2:48	2:52	3:00
2:45	2:48	2:53	2:58	3:10	LM 3:13	3:18	3:22	3:30
3:18	3:20	3:23	3:28	3:40	3:43	3:48	3:52	4:00
3:48	3:50	3:53	3:58	4:10	LM 4:13	4:18	4:22	4:30
4:18	4:20	4:23	4:28	4:40	4:43	4:48	4:52	5:00
4:45	4:48	4:53	4:58	5:10	LM 5:13	5:18	5:22	5:30
5:15	5:18	5:23	5:28	5:40	5:43	5:48	5:52	6:00
5:45	5:48	5:53	5:58	6:10	LM 6:13	6:18	6:22	6:30
6:15	6:18	6:23	6:28	6:40	6:43	6:48	6:52	7:00

For service to Montoursville after 7:00 p.m. see the Super Nightline Schedule.

SATURDAY (before 8:45 a.m.)								
Outbound to Montoursville					Inbound to Williamsport			
Bay 10 or Bay 11 ①	Third & Basin ②	Golden Strip/ Loyal Plaza ③	Broad & Montour ④	Wal-Mart ⑤	Montour & Broad ④	Golden Strip/ Loyal Plaza ③	Third & Basin ②	Arrive TTC ①
6:30 a.m.	6:32	6:35	6:40	6:42	—	6:50	6:55	7:00
7:30	7:32	7:35	7:40	7:42	—	7:50	7:55	8:00
8:30	8:32	8:35	8:40	8:42	—	8:50	8:55	9:00

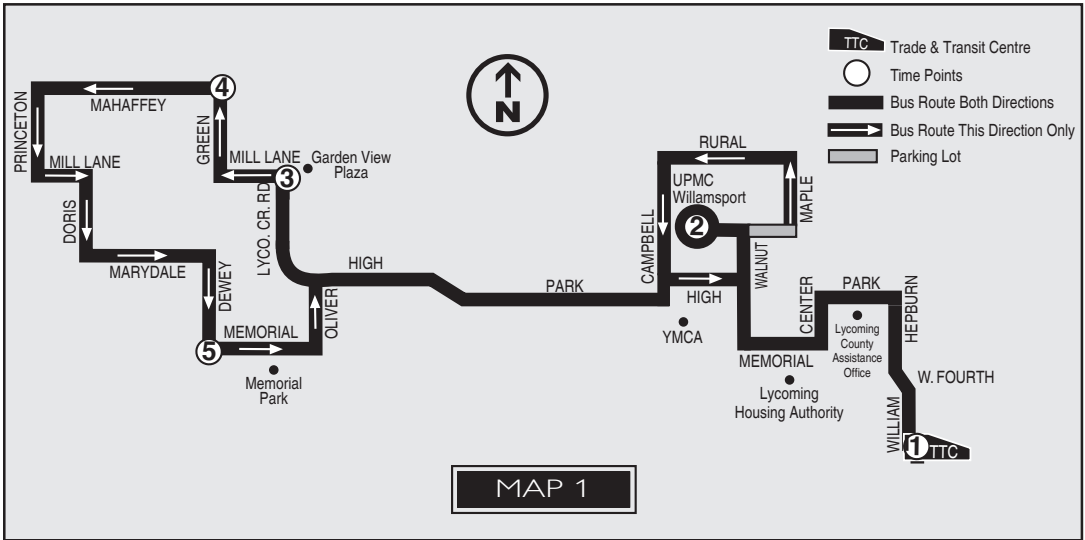
After 8:45 a.m. see Monday-Friday, Saturday Route Map & Schedule (above)

Notes:

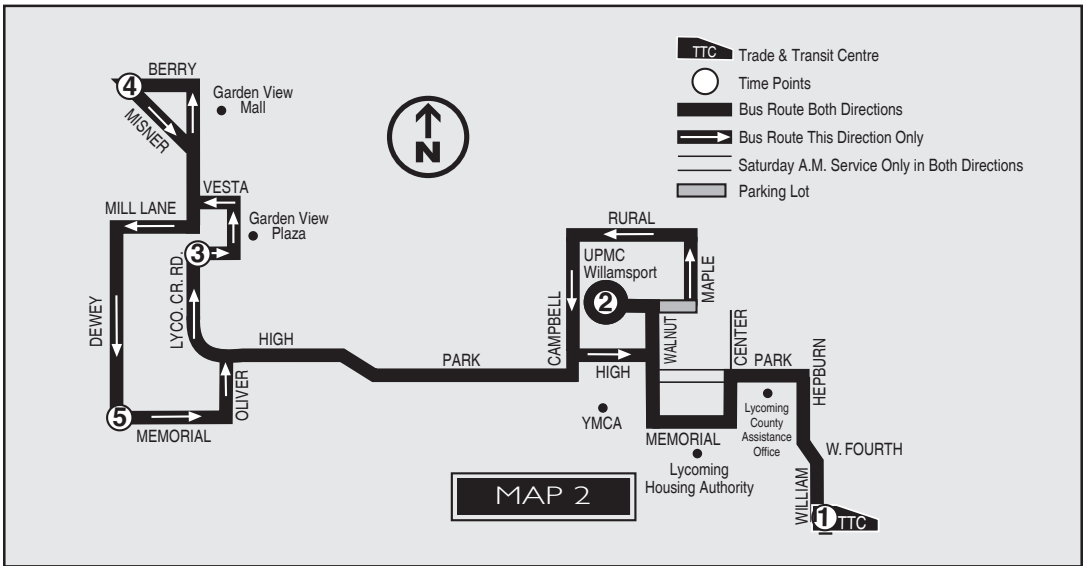
- NS** Shaded areas - Trips do not operate on Sat.
- LM** Trips connect to Lycoming Mall route at Broad & Montour (see Lycoming Mall schedule page 32.)
- Arrival times are approximate and may vary due to road and traffic conditions.
- All River Valley Transit buses are wheelchair accessible.

- The Montoursville bus provides continuous service along the Newberry via Fourth Street bus route.

Park Avenue—Garden View/Green Avenue



Park Avenue—Garden View/Lycoming Creek Rd.



Bus stops along this route include, but are not limited to:

- Trade & Transit Centre
- Center City
- United States Post Office
- Lycoming County Assistance Office
- Lycoming Housing Authority
- UPMC Williamsport
- YMCA
- Textron Lycoming
- Memorial Park
- Garden View
- Old Lycoming Township Building
- District Justice Office
- Garden View Plaza
- Mill Lane—Lycoming Creek Rd.
- Garden View Mall

Park Avenue—Garden View/Green Avenue

MONDAY-FRIDAY, SATURDAY (after 8:30 a.m.) - SEE MAP 1						
Outbound to Garden View				Inbound to Williamsport		
Bay 1 or Bay 2 ①	UPMC ②	Garden View Plaza ③	Green Ave. & Mahaffey Lane ④	Dewey & Memorial ⑤	UPMC ②	Arrive TTC ①
NS	—	—	—	5:57	6:05	6:15
NS	6:30 a.m.	6:37	6:48	6:50	6:57	7:15
NS	7:30	7:37	7:48	7:50	7:57	8:15
	8:30	8:37	8:48	8:50	8:57	9:15
	9:30	9:37	9:48	9:50	9:57	10:15
	10:30	10:37	10:48	10:50	10:57	11:15
	11:30	11:37	11:48	11:50	11:57	12:15
	12:30 p.m.	12:37	12:48	12:50	12:57	1:15
	1:30	1:37	1:48	1:50	1:57	2:15
	2:30	2:37	2:48	2:50	3:00	3:18
	3:30	3:37	3:48	3:50	4:00	4:18
	4:35	4:40	4:48	4:50	4:57	5:15
	5:35	5:40	5:48	5:50	5:57	6:15

For service to Park Avenue-Garden View after 6:00 p.m. see the Super Nightline Schedule.

Park Avenue—Garden View/Lycoming Creek Rd.

MONDAY-FRIDAY, SATURDAY (after 8:30 a.m.) - SEE MAP 2						
Outbound to Garden View				Inbound to Williamsport		
Bay 1 or Bay 2 ①	UPMC ②	Garden View Plaza ③	Berry & Misner ④	Dewey & Memorial ⑤	UPMC ②	Arrive TTC ①
NS	6:00 a.m.	6:07	6:18	6:22	6:27	6:45
NS	7:00	7:07	7:18	7:22	7:27	7:45
NS	8:00	8:07	8:18	8:22	8:27	8:45
	9:00	9:07	9:18	9:22	9:27	9:45
	10:00	10:07	10:18	10:22	10:27	10:45
	11:00	11:07	11:18	11:22	11:27	11:45
	12:00 p.m.	12:07	12:18	12:22	12:27	12:45
	1:00	1:07	1:18	1:22	1:27	1:45
	2:00	2:07	2:18	2:22	2:27	2:45
	3:00	3:07	3:18	3:22	3:30	3:48
	4:05	4:10	4:18	4:22	4:27	4:45
	5:05	5:10	5:18	5:22	5:27	5:45
	6:05	6:10	6:18	6:22	6:27	(Inbound via Newberry)

For service to Park Avenue-Garden View after 6:00 p.m. see the Super Nightline Schedule.

SATURDAY (before 8:30 a.m.) - SEE MAP 2						
Outbound to Garden View				Inbound to Williamsport		
Bay 1 or Bay 2 ①	UPMC ②	Garden View Plaza ③	Berry & Misner ④	Dewey & Memorial ⑤	UPMC ②	Arrive TTC ①
	6:00 a.m.	6:05	6:13	—	6:17	6:30
	7:00	7:05	7:13	—	7:17	7:30
	8:00	8:05	8:13	—	8:17	8:30

After 8:30 a.m. see Monday-Friday, Saturday Route Schedules (above)

Notes:

NS Shaded areas - Trips do not operate on Sat.

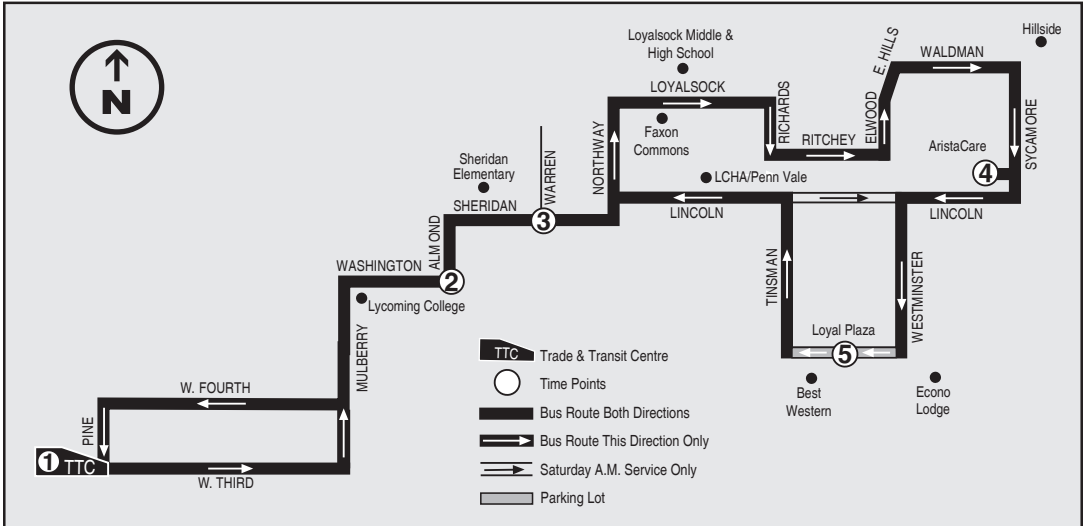
- Arrival times are approximate and may vary due to road and traffic conditions.

- All River Valley Transit buses are wheelchair accessible.
- The Park Avenue-Garden View bus provides continuous service along the Loyalsock bus route.

Loyalsock

Bus stops along this route include, but are not limited to:

- Trade & Transit Centre
- Center City
- Lycoming College
- St. John Neumann Regional Academy
- Loyalsock
- Faxon Commons
- Loyalsock Middle & High School
- WeCare at Loyalsock
- Loyal Plaza
- Lycoming County Housing Authority/
Penn Vale



Hepburnville Route

Weekdays we operate service along Lycoming Creek Road to get students and families to Hepburn/Lycoming School. Bus stops along this route include but are not limited to:

- Lycoming Valley School
- Surplus City
- Crippled Bear
- Trail Inn
- Schmohl's Trailer Park
- Tempo Trailer Park
- Lemco Tool Corp
- Allison Crane
- Schon's Hardware
- Roan's Auction House
- Cogan Station Market
- Tebb's Landscaping
- Sammy's Family Restaurant
- Hepburn/Lycoming School

For complete route times and schedule please visit rideRVT.com or contact River Valley Transit at **(570) 326-2500**.

Loyalsock

MONDAY-FRIDAY, SATURDAY (after 8:45 a.m.)							
Outbound to Loyalsock				Inbound to Williamsport			
Bay 10 or Bay 11 ①	Washington & Almond ②	Sheridan & Warren ③	Embassy of Loyalsock ④	Loyal Plaza ⑤	Sheridan & Warren ③	Almond & Washington ②	Arrive TTC ①
NS 5:45 a.m.	5:52	5:55	6:05	6:10	6:18	6:22	6:30
NS 6:15	6:22	6:25	6:35	6:40	6:48	6:52	7:00
NS 6:45	6:52	6:55	7:05	7:10	7:18	7:22	7:30
NS 7:15	7:22	7:25	7:35	7:40	7:48	7:52	8:00
NS 7:45	7:52	7:55	8:05	8:10	8:18	8:22	8:30
NS 8:15	8:22	8:25	8:35	8:40	8:48	8:52	9:00
8:45	8:52	8:55	9:05	9:10	9:18	9:22	9:30
9:15	9:22	9:25	9:35	9:40	9:48	9:52	10:00
9:45	9:52	9:55	10:05	10:10	10:18	10:22	10:30
10:15	10:22	10:25	10:35	10:40	10:48	10:52	11:00
10:45	10:52	10:55	11:05	11:10	11:18	11:22	11:30
11:15	11:22	11:25	11:35	11:40	11:48	11:52	12:00
11:45	11:52	11:55	12:05	12:10	12:18	12:22	12:30
12:15 p.m.	12:22	12:25	12:35	12:40	12:48	12:52	1:00
12:45	12:52	12:55	1:05	1:10	1:18	1:22	1:30
1:15	1:22	1:25	1:35	1:40	1:48	1:52	2:00
1:45	1:52	1:55	2:05	2:10	2:18	2:22	2:30
2:15	2:22	2:25	2:35	2:40	2:48	2:52	3:00
2:45	2:52	2:55	3:05	3:10	3:18	3:22	3:30
3:18	3:22	3:25	3:35	3:40	3:48	3:52	4:00
3:48	3:52	3:55	4:05	4:10	4:18	4:22	4:30
4:18	4:22	4:25	4:35	4:40	4:48	4:52	5:00
4:45	4:52	4:55	5:05	5:10	5:18	5:22	5:30
5:15	5:22	5:25	5:35	5:40	5:48	5:52	6:00
5:45	5:52	5:55	6:05	6:10	6:18	6:22	6:30

For service to Loyalsock after 6:00 p.m. see the Super Nightline Schedule.

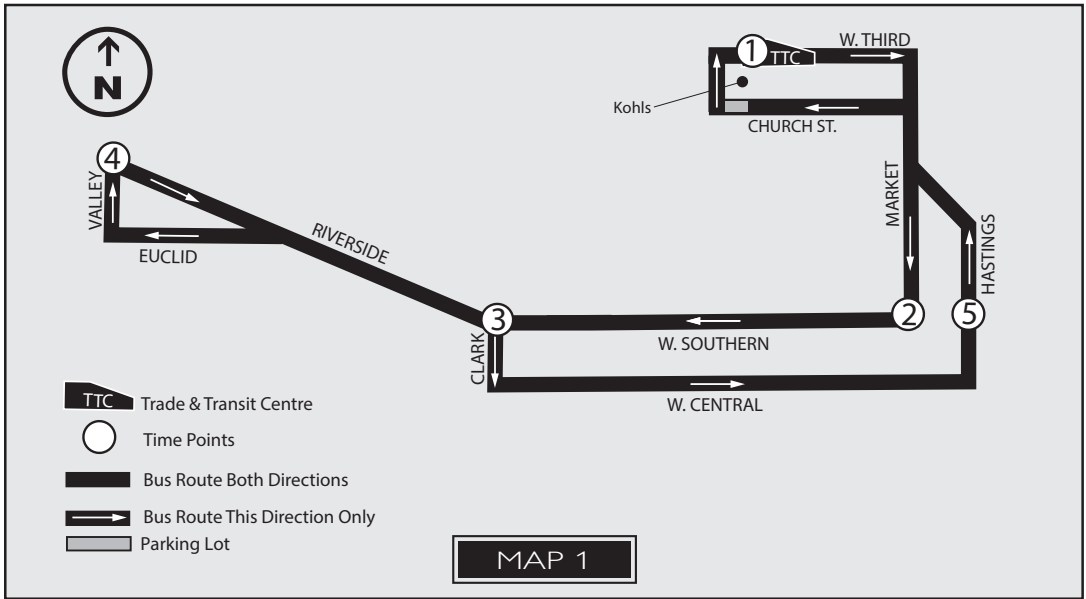
SATURDAY (before 8:45 a.m.)							
Outbound to Loyalsock				Inbound to Williamsport			
Bay 10 or Bay 11 ①	Washington & Almond ②	Sheridan & Warren ③	WeCare ④	Loyal Plaza ⑤	Sheridan & Warren ③	Almond & Washington ②	Arrive TTC ①
6:30 a.m.	6:35	6:37	—	6:45	6:50	6:52	7:00
7:30	7:35	7:37	—	7:45	7:50	7:52	8:00
8:30	8:35	8:37	—	8:45	8:50	8:52	9:00

After 8:45 a.m. see Monday-Friday, Saturday Route Map & Schedule (above)

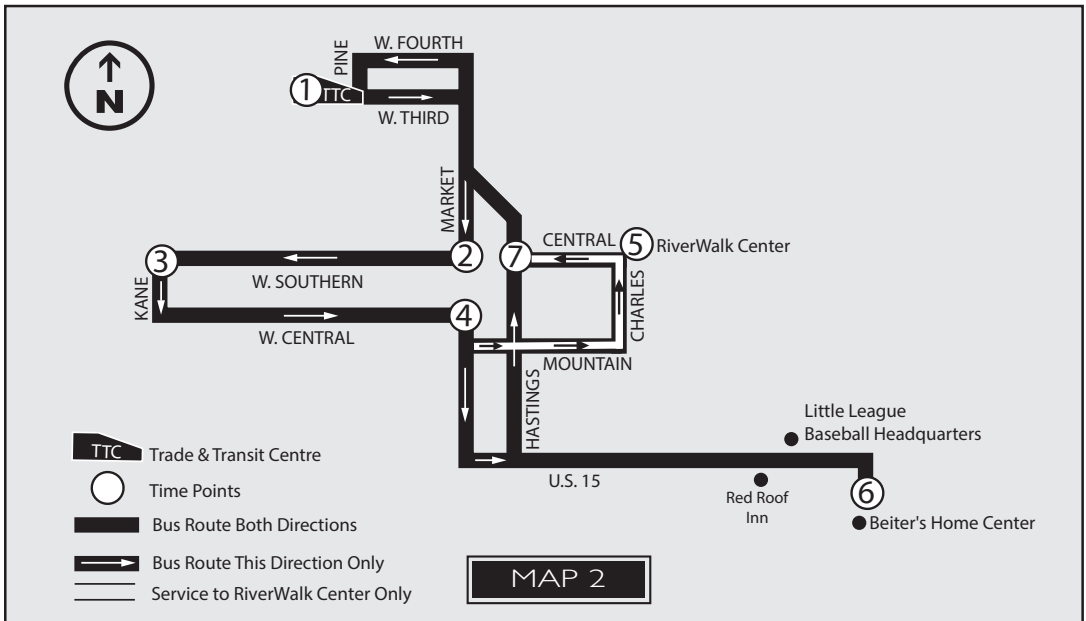
NOTES:

- NS** Shaded Areas - Trips do not operate on Sat.
- Arrival times are approximate and may vary due to road and traffic conditions.
- All River Valley Transit buses are wheelchair accessible.
- The Loyalsock bus provides continuous service along the Park Avenue/Garden View bus route.

Southside/Duboistown



Southside/Route 15



Bus stops along this route include, but are not limited to:

- Trade & Transit Centre
- Center City
- South Williamsport
- South Williamsport Borough Building
- South Side Shopping Center
- Duboistown
- Duboistown Borough Building
- South Williamsport Jr./Sr. High School
- Red Roof Inn
- AAA North Penn
- Beiter's Home Center
- Little League Baseball Headquarters/Museum
- RiverWalk Center
- Kohls

Southside/Duboistown

MONDAY - SATURDAY - SEE MAP 1						
Outbound to South Side				Inbound to Williamsport		
Bay 10 or Bay 11 ①	Market & Southern ②	Southern & Clark ③	Valley & Euclid ④	Clark & Southern ③	Hastings & Southern ⑤	Arrive TTC ①
6:00 a.m.	6:05	6:08	6:13	6:18	6:24	6:30
7:00	7:05	7:08	7:13	7:18	7:24	7:30
8:00	8:05	8:08	8:13	8:18	8:24	8:30
9:00	9:05	9:08	9:13	9:18	9:24	9:30
10:00	10:05	10:08	10:13	10:18	10:24	10:30
11:00	11:05	11:08	11:13	11:18	11:24	11:30
12:00 p.m.	12:05	12:08	12:13	12:18	12:24	12:30
1:00	1:05	1:08	1:13	1:18	1:24	1:30
2:00	2:05	2:08	2:13	2:18	2:24	2:30
3:00	3:05	3:08	3:13	3:18	3:24	3:30
4:05	4:07	4:08	4:13	4:18	4:24	4:30
5:05	5:07	5:08	5:13	5:18	5:24	5:30
6:05	6:07	6:08	6:13	(Inbound via Newberry via Fourth Street)		

Southside/Route 15

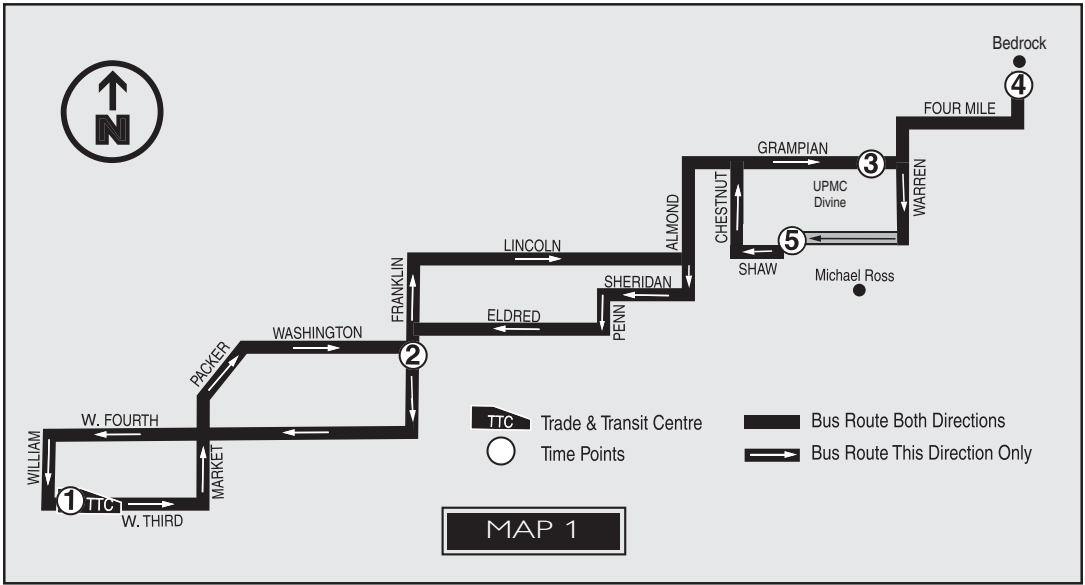
MONDAY - SATURDAY - SEE MAP 2							
Outbound to South Side				Inbound to Williamsport			
Bay 10 or Bay 11 ①	Market & Southern ②	Kane & Southern ③	W. Central & Market ④	RiverWalk Senior Center ⑤	Beiter's ⑥	Hastings & Southern ⑦	Arrive TTC ①
NS 6:40 a.m.	6:44	6:46	6:49	----	6:52	6:54	7:00
NS 7:40	7:44	7:46	7:49	----	7:52	7:54	8:00
RC 8:40	8:44	8:46	8:49	8:51	----	8:54	9:00
9:40	9:44	9:46	9:49	----	9:52	9:54	10:00
10:40	10:44	10:46	10:49	----	10:52	10:54	11:00
RC 11:40	11:44	11:46	11:49	11:51	----	11:54	12:00 p.m.
12:40	12:44	12:46	12:49	----	12:52	12:54	1:00
1:40	1:44	1:46	1:49	----	1:52	1:54	2:00
RC 2:40	2:44	2:46	2:49	2:51	----	2:54	3:00
3:40	3:44	3:46	3:49	----	3:52	3:54	4:00
4:40	4:44	4:46	4:49	----	4:52	4:54	5:00

Notes:

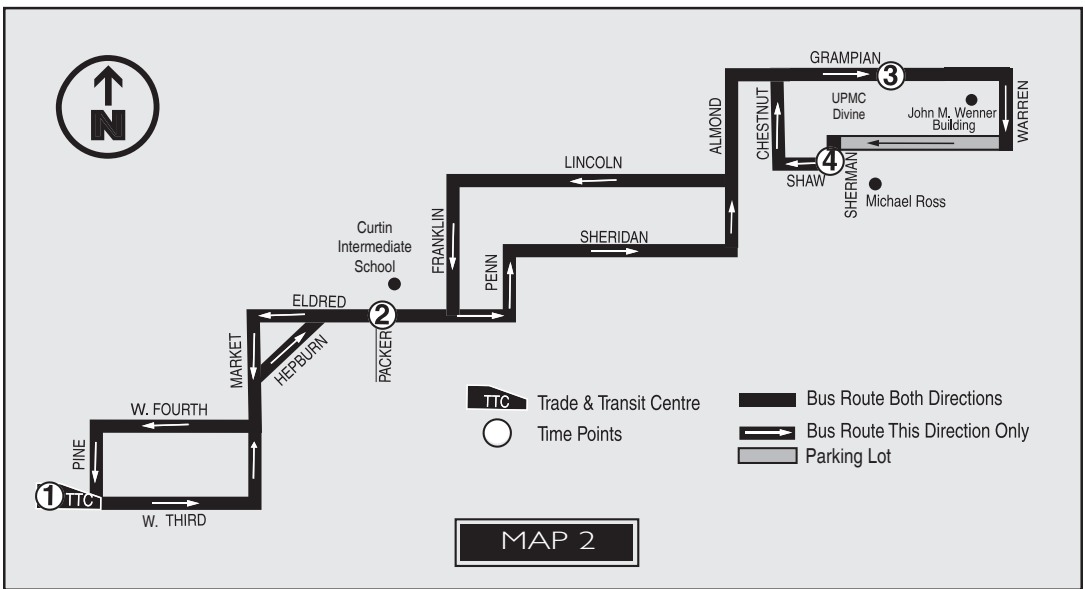
- NS** Shaded Areas - Trips do not operate on Sat.
- RC** Provides service to RiverWalk Center on designated trips.
- Arrival times are approximate and may vary due to road and traffic conditions.

- All River Valley Transit buses are wheelchair accessible.
- The South Side/Duboistown bus provides continuous service along the East End/ Warren Ave bus route.
- The South Side/Route 15 bus provides continuous service along the West Third Street/Industrial Park bus route.

East End/Warren Avenue



East End/Eldred Street



Bus stops along this route include, but are not limited to:

- Trade & Transit Centre
- Center City
- Brandon Park
- UPMC Divine
- Bedrock Health Services
- St. John Neumann Regional Academy
- Almond Street Commons
- Michael Ross Apartments
- Lycoming College
- Curtin Intermediate School
- Grove St. Commons

East End/Warren Avenue

MONDAY - SATURDAY - SEE MAP 1						
Outbound to East End				Inbound to Williamsport		
Bay 10 or Bay 11 ①	Washington & Franklin ②	UPMC Divine Prov. ③	Bedrock ④	Sherman & Shaw ⑤	Washington & Franklin ②	Arrive TTC ①
6:30 a.m.	6:35	6:40	6:43	6:47	6:53	7:00
7:30	7:35	7:40	7:43	7:47	7:53	8:00
8:30	8:35	8:40	8:43	8:47	8:53	9:00
9:30	9:35	9:40	9:43	9:47	9:53	10:00
10:30	10:35	10:40	10:43	10:47	10:53	11:00
11:30	11:35	11:40	11:43	11:47	11:53	12:00
12:30 p.m.	12:35	12:40	12:43	12:47	12:53	1:00
1:30	1:35	1:40	1:43	1:47	1:53	2:00
2:30	2:35	2:40	2:43	2:47	2:53	3:00
3:30	3:35	3:40	3:43	3:47	3:53	4:00
4:35	4:37	4:40	4:43	4:47	4:53	5:00
5:35	5:37	5:40	5:43	5:47	5:53	6:00

For service to East End after 6:00 p.m. see the Super Nightline Schedule.

East End/Eldred Street

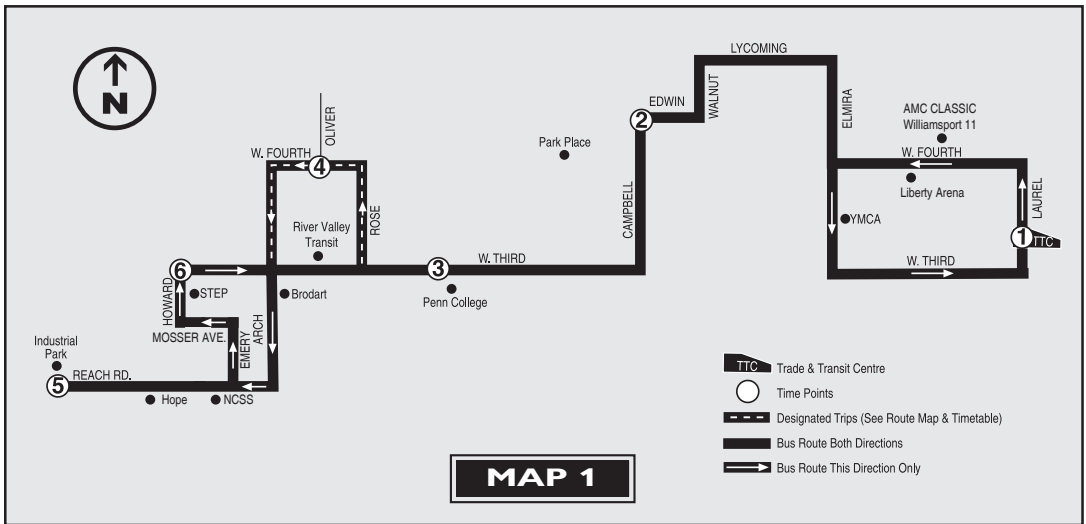
MONDAY - FRIDAY - SEE MAP 2					
Outbound to East End			Inbound to Williamsport		
Bay 10 or Bay 11 ①	Eldred & Packer ②	UPMC Divine Prov. ③	Sherman & Shaw ④	Eldred & Packer ②	Arrive TTC ①
6:05 a.m.	6:10	6:15	6:17	6:22	6:30
7:05	7:10	7:15	7:17	7:22	7:30
8:05	8:10	8:15	8:17	8:22	8:30
9:05	9:10	9:15	9:17	9:22	9:30
10:05	10:10	10:15	10:17	10:22	10:30
11:05	11:10	11:15	11:17	11:22	11:30
12:05 p.m.	12:10	12:15	12:17	12:22	12:30
1:05	1:10	1:15	1:17	1:22	1:30
2:05	2:10	2:15	2:17	2:22	2:30
3:05	3:10	3:15	3:17	3:22	3:30
4:05	4:10	4:15	4:17	4:22	4:30
5:05	5:10	5:15	5:17	5:22	5:30

For service to East End after 6:00 p.m. see the Super Nightline Schedule.

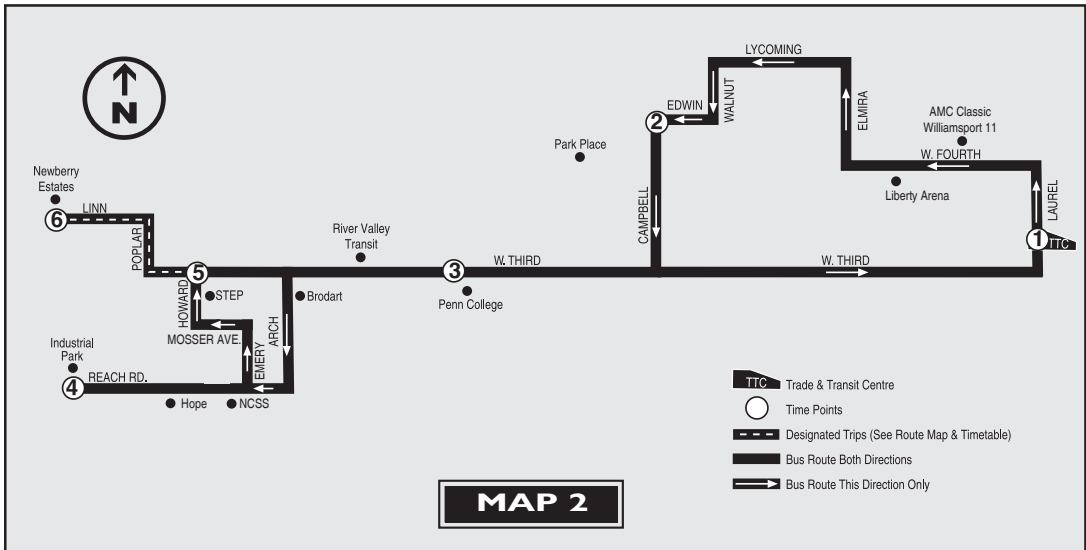
Notes:

- Arrival times are approximate and may vary due to road and traffic conditions.
- All River Valley Transit buses are wheelchair accessible.
- The East End/Warren Ave. bus provides continuous service along the South Side/Duboisstown bus route.
- The East End/Eldred Street bus provides continuous service along the West Third Street/Industrial Park/Newberry Estates bus route.

West Third Street/Reach Rd. Industrial Park



West Third Street/Reach Rd. Industrial Park/ Newberry Estates



Bus stops along this route include, but are not limited to:

- Trade & Transit Centre
- Center City
- AMC CLASSIC Williamsport 11
- Liberty Arena
- Hepburn Plaza
- Hepburn Apartments
- Williamsport Manor
- Timberland Estates
- UAW High Rise
- Park Place
- Penn College
- River Valley Transit (RVT)
- Brodart (Arch St.)
- Williamsport Industrial Park
- Hope Enterprises
- North Central Sight Svc.
- STEP
- Newberry Estates

West Third Street/Reach Rd. Industrial Park

MONDAY - SATURDAY - SEE MAP 1									
Outbound to Reach Road					Inbound to Williamsport				
Bay 3 or Bay 4 ①	Edwin & Campbell ②	Penn College ③	Fourth & Oliver ④	Industrial Park ⑤	North Central Sight ⑥	Howard & W. Third ⑦	Penn College ③	Edwin & Campbell ②	Arrive TTC ①
NS 6:00 a.m.	6:05	6:08	6:13	6:18	6:20	6:25	6:28	6:31	6:40
NS 7:00	7:05	7:08	—	7:18	7:20	7:25	7:28	7:31	7:40
8:00	8:05	8:08	—	8:18	8:20	8:25	8:28	8:31	8:40
9:00	9:05	9:08	—	9:18	9:20	9:25	9:28	9:31	9:40
10:00	10:05	10:08	—	10:18	10:20	10:25	10:28	10:31	10:40
11:00	11:05	11:08	—	11:18	11:20	11:25	11:28	11:31	11:40
12:00 p.m.	12:05	12:08	—	12:18	12:20	12:25	12:28	12:31	12:40
1:00	1:05	1:08	—	1:18	1:20	1:25	1:28	1:31	1:40
2:00	2:05	2:08	—	2:18	2:20	2:25	2:28	2:31	2:40
3:00	3:05	3:08	—	3:18	3:20	3:25	3:28	3:31	3:40
4:05	4:07	4:08	—	4:18	4:20	4:25	4:28	4:31	4:40
5:05	5:07	5:08	—	5:18	5:20	5:25	5:28	5:31	5:40

For service to West Third Street after 6:00 p.m. see the Super Nightline Schedule.

West Third Street/Reach Rd. Industrial Park

MONDAY - FRIDAY - SEE MAP 2									
Outbound to Reach Road					Inbound to Williamsport				
Bay 3 or Bay 4 ①	Edwin & Campbell ②	Penn College ③	Industrial Park ④	North Central Sight ⑤	Howard & W. Third ⑥	Newberry Estates ⑦	Penn College ③	Arrive TTC ①	
NS 5:30 a.m.	5:35	5:38	5:48	—	5:55	—	5:58	6:03	
S 6:30	6:35	6:38	6:48	6:50	6:55	—	6:58	7:03	
S 7:30	7:35	7:38	7:48	7:50	7:55	—	7:58	8:03	
8:30	8:35	8:38	8:48	8:50	8:55	—	8:58	9:03	
9:30	9:35	9:38	—	—	9:45	9:50	9:58	10:03	
10:30	10:35	10:38	—	—	10:45	10:50	10:58	11:03	
11:30	11:35	11:38	—	—	11:45	11:50	11:58	12:03	
12:30 p.m.	12:35	12:38	—	—	12:45	12:50	12:58	1:03	
1:30	1:35	1:38	1:48	1:50	1:55	—	1:58	2:03	
2:30	2:35	2:38	2:48	2:50	2:55	—	2:58	3:03	
3:30	3:35	3:38	3:48	3:50	3:55	—	3:58	4:03	
4:35	4:37	4:38	4:48	4:50	4:55	—	4:58	5:03	
5:35	5:37	5:38	5:48	(Inbound via Newberry via Fourth Street)					

For service to West Third Street after 6:00 p.m. see the Super Nightline Schedule.

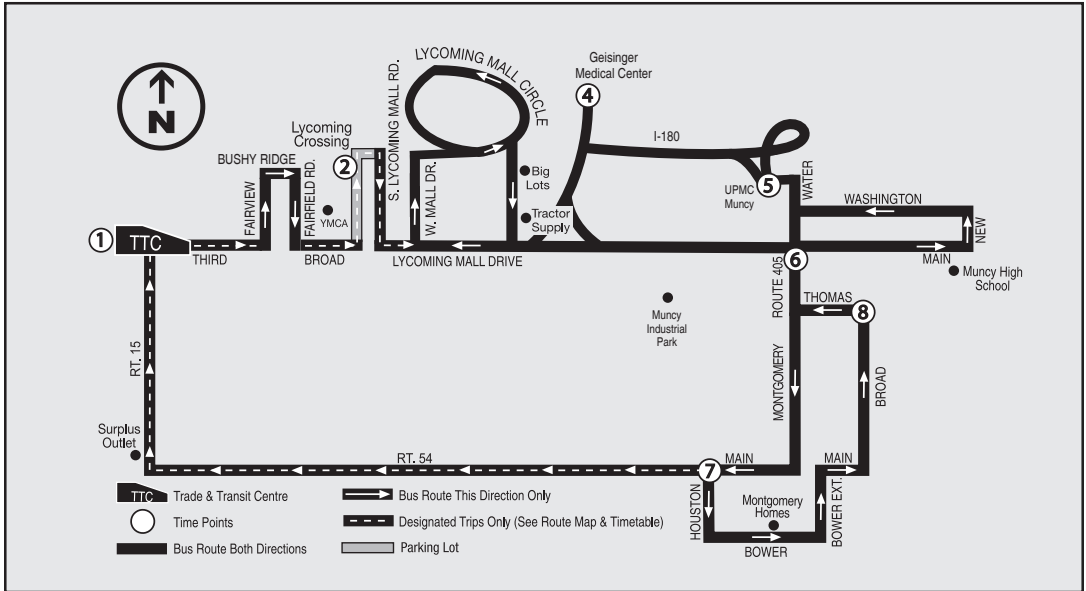
SATURDAY (before 8:00 a.m.)									
Outbound to Reach Road					Inbound to Williamsport				
Bay 3 or Bay 4 ①	Edwin & Campbell ②	Penn College ③	Reach Rd & Arch ④	Industrial Park ⑤	Howard & W. Third ⑥	Newberry Estates ⑦	Penn College ③	Arrive TTC ①	
6:30 a.m.	6:35	6:38	6:45	6:48	6:55	—	6:58	7:03	
7:30	7:35	7:38	7:45	7:48	7:55	—	7:58	8:03	

- Notes:**
- NS** Shaded Areas - Trips do not operate on Saturday.
 - S** Trips operate on Saturday.
 - Arrival times are approximate and may vary due to road and traffic conditions.
 - All River Valley Transit buses are wheelchair accessible.
 - The West Third Street/Industrial Park bus provides continuous service along the South Side/Route 15 bus route.
 - The West Third Street/Industrial Park/Newberry Estates bus provides continuous service along the East End/Eldred Street bus route.

Tri-Town Connector—Muncy/Montgomery

Bus stops along this route include, but are not limited to:

- Trade & Transit Centre
- Penn College
- Loyal Plaza
- Montoursville
- Twin Hills
- Valley View Mobile Homes
- Lycoming Mall Circle
- Halls Station
- UPMC Muncy
- Muncy Business District
- Muncy High School
- Montgomery Homes
- Montgomery Borough Building



MONDAY - SATURDAY												
Outbound to Montgomery						Inbound to Lycoming Mall						
Bay 5, Bay 6, or Bay 7	Lycoming Crossing	Lycoming Mall (Big Lots)	Geisinger Medical Center	UPMC Muncy	Main & Water	Main & Houston	Thomas & Broad	Main & Water	UPMC Muncy	Geisinger Medical Center	Lycoming Mall (Big Lots)	Arrive TTC
①	②	③	④	⑤	⑥	⑦	⑧	⑥	⑤	④	③	①
NS 6:15 a.m.	6:37	*6:40	—	6:47	6:50	6:59 A	—	—	—	—	—	7:20
—	—	9:30	9:34	9:40	9:43	9:54	9:58	10:08	10:15	—	10:30	—
—	—	11:30	11:34	11:40	11:43	11:54	11:58	12:08	12:15	—	12:30	—
—	—	1:30 p.m.	1:34	1:40	1:43	1:54	1:58	2:08	2:15	—	2:30	—
—	—	3:30	3:34	3:40	3:43	3:54	3:58	4:08	4:15	—	4:30	—

For service to Williamsport, Trade & Transit Centre and access to all other River Valley Transit routes, transfer to the Lycoming Mall bus at the Lycoming Mall.

*6:40 Timepoint—bus stops at Regal Cinemas Park 'n Ride

Notes:

NS Shaded Areas - Trips do not operate on Sat.

A Pick-up/drop-off along Rt. 54/Rt. 15.

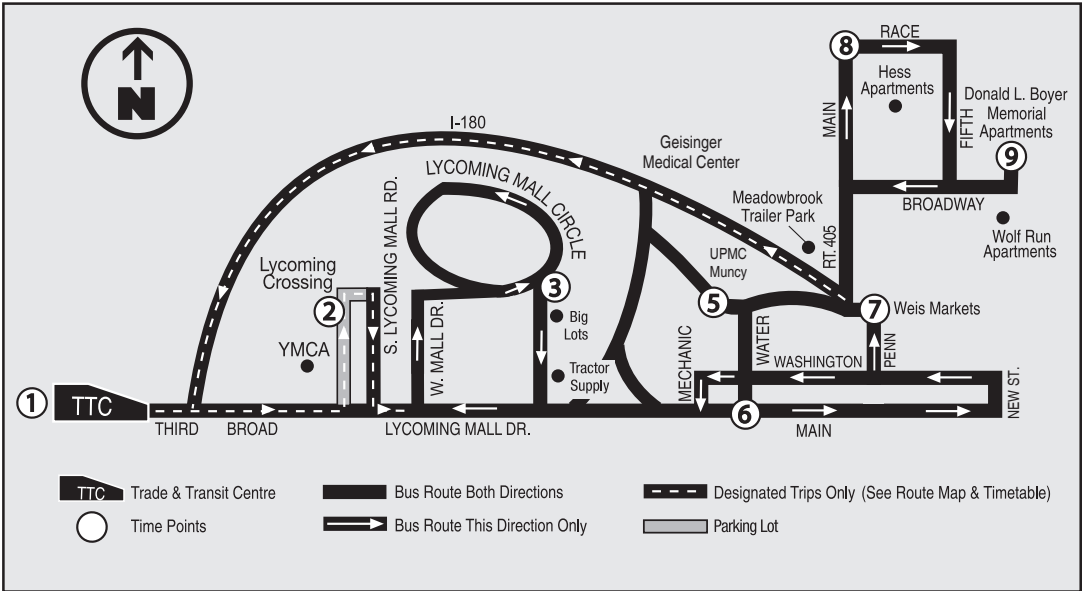
- Bus does not stop at Lycoming Mall outparcels. Service along Lycoming Mall Circle provided by Lycoming Mall bus.
- 6:15 a.m. goes to Unique outbound only.

- Arrival times are approximate and may vary due to road and traffic conditions.
- All River Valley Transit buses are wheelchair accessible.
- The Tri-Town Connector - Muncy/Montgomery bus provides continuous service along the Tri-Town Connector - Muncy/Hughesville bus route.

Tri-Town Connector—Muncy/Hughesville

Bus stops along this route include, but are not limited to:

- Trade & Transit Centre
- Penn College
- Loyal Plaza
- Montoursville
- Twin Hills
- Valley View Mobile Homes
- Lycoming Mall Circle
- Muncy Business District
- UPMC Muncy
- Weis Markets
- Meadowbrook Trailer Park
- Hughesville Business District
- Wolf Run Apartments
- Donald L. Boyer Memorial Apartments
- Hughesville Borough Bldg



MONDAY - SATURDAY													
Outbound to Hughesville							Inbound to Lycoming Mall						
Bay 5, Bay 6, or Bay 7	Lycoming Crossing	Lycoming Mall (Big Lots)	Geisinger Medical Center	UPMC Muncy	Main & Water	Weis Market	Main & Race	Boyer Apts	Weis Market	UPMC Muncy	Geisinger Medical Center	Lycoming Mall (Big Lots)	Arrive TTC
①	②	③	④	⑤	⑥	⑦	⑧	⑨	⑦	⑤	④	③	①
NS 7:15 a.m.	7:37	*7:40	–	7:45	7:50	7:54	8:01	8:05	8:10	–	–	8:20 A	8:35
–	–	10:30	10:34	10:40	10:45	10:50	10:58	11:02	11:12	11:15	–	11:30	–
–	–	12:30 p.m.	12:34	12:40	12:45	12:50	12:58	1:02	1:12	1:15	–	1:30	–
–	–	2:30	2:34	2:40	2:45	2:50	2:58	3:02	3:12	3:15	–	3:30	–
–	–	4:30	4:34	4:40	4:45	4:50	4:58	5:02	5:12	5:15	–	5:30	–

For service to Williamsport, Trade & Transit Centre and access to all other River Valley Transit routes, transfer to the Lycoming Mall bus at the Lycoming Mall.

*7:38 Timepoint—bus stops at Regal Cinemas Park 'n Ride

Notes:

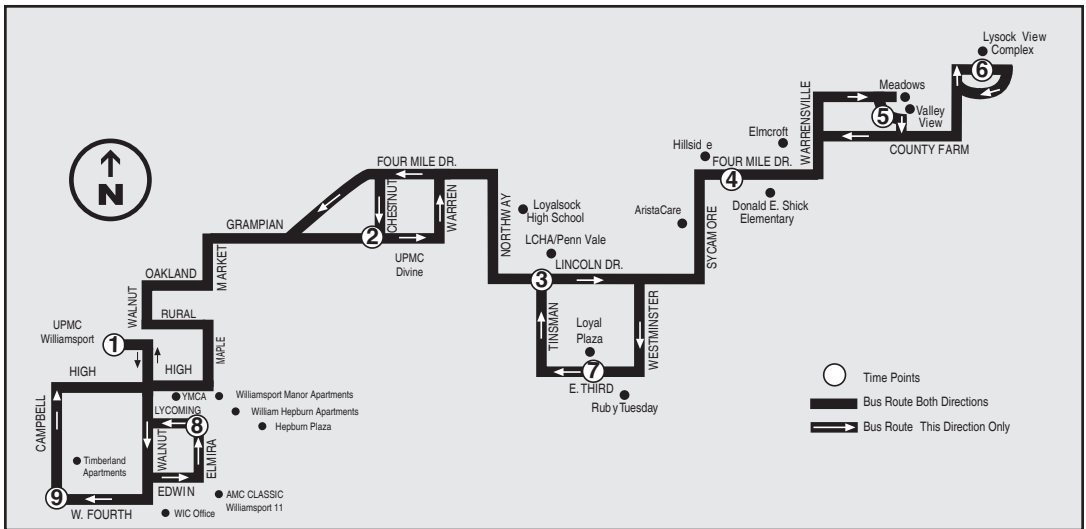
- NS** Shaded Areas - Trips do not operate on Sat.
- A** Return to TTC via I-180
 - Bus does not stop at Lycoming Mall outparcels. Service along Lycoming Mall Circle provided by Lycoming Mall bus.
 - Only uses John Brady inbound.
- Arrival times are approximate and may vary due to road and traffic conditions.
- All River Valley Transit buses are wheelchair accessible.
- The Tri-Town Connector - Muncy/Hughesville bus provides continuous service along the Tri-Town Connector - Muncy/Montgomery bus route.

Valley View Connector

Bus stops along this route include, but are not limited to:

- UPMC Williamsport
- UPMC Divine
- Loyalsock High School
- Lycoming County Housing Authority/Penn Vale
- WeCare at Loyalsock
- YMCA
- Hillside Assisted Living
- Schick Elementary
- Elmcroft Assisted Living
- The Meadows
- Valley View
- Lysock View Complex
- Loyal Plaza
- Golden Strip
- Timberland Apartments
- William Hepburn Apartments
- Williamsport Manor Apartments

Valley View Connector A.M.



MONDAY – FRIDAY – A.M.

Outbound to Valley View						Inbound to Williamsport Hospital						
UPMC Williamsport	UPMC Divine	Lincoln & Tinsman	Hillside Assisted Living	Meadows & Valley View	Lysock View Complex	Hillside Assisted Living	Loyal Plaza	Lincoln & Tinsman	UPMC Divine	Elmira & Lycoming	Fourth & Campbell	UPMC Williamsport
①	②	③	④	⑤	⑥	④	⑦	③	②	⑧	⑨	①
–	–	–	–	–	6:00 a.m.	6:05	6:10	6:15	6:20	6:30	6:34	6:35
6:35	6:42	6:47	6:50	6:55	6:58	7:05	7:10	7:15	7:20	7:30	7:34	7:35
7:35	7:42	7:47	7:50	7:55	7:58	8:05	8:10	8:15	8:20	8:30	8:34	8:35

Notes:

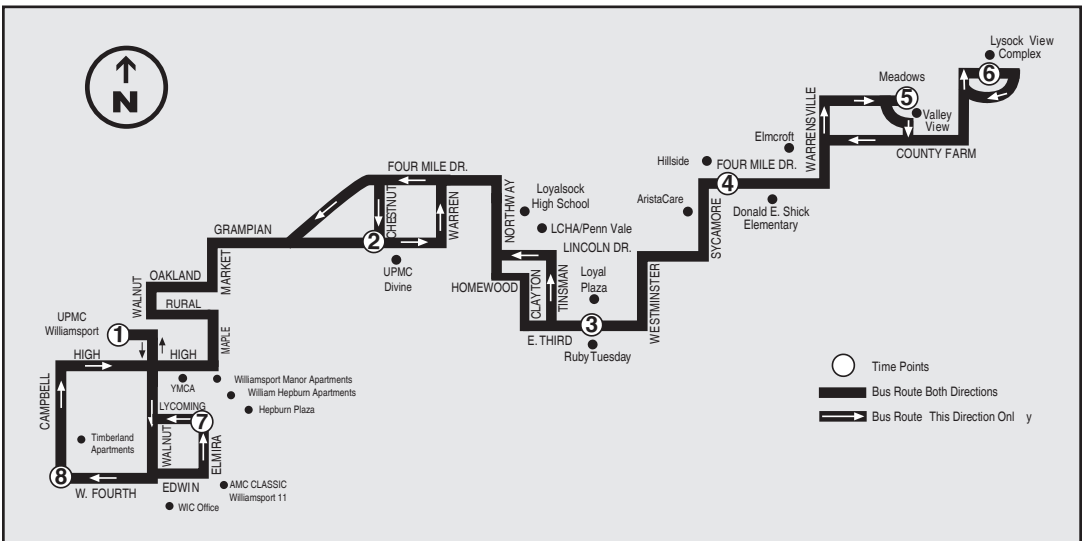
- For routes after 6:00 p.m. see the Super Nightline Schedule.
- Arrival times are approximate and may vary due to road and traffic conditions.
- All River Valley Transit buses are wheelchair accessible.

Valley View Connector

Bus stops along this route include, but are not limited to:

- UPMC Williamsport
- UPMC Divine
- Loyalsock High School
- Lycoming County Housing Authority/Penn Vale
- WeCare at Loyalsock
- Hillside Assisted Living
- Schick Elementary
- Celebration Villa
- The Meadows
- Valley View
- Lysock View Complex
- Loyal Plaza
- Golden Strip
- Timberland Apartments
- William Hepburn Apartments
- Williamsport Manor Apartments
- YMCA

Valley View Connector P.M.



MONDAY – FRIDAY – P.M.

Outbound to Valley View						Inbound to Williamsport Hospital					
UPMC Williamsport	UPMC Divine	Loyal Plaza Texas Roadhouse	Hillside Assisted Living	Medows & Valley View	Lysock View Complex	Hillside Assisted Living	Loyal Plaza Texas Roadhouse	UPMC Divine	Elmira & Lycoming	Fourth & Campbell	UPMC Williamsport
①	②	③	④	⑤	⑥	④	③	②	⑦	⑧	①
3:43	3:50	3:58	4:02	4:07	4:10	4:15	4:20	4:30	4:35	4:40	4:43
4:43	4:50	4:58	5:02	5:07	5:10	5:15	5:20	5:30	5:35	5:40	5:43
◆ 5:43	5:50	5:58	6:02	6:07	6:10	–	–	–	–	–	–

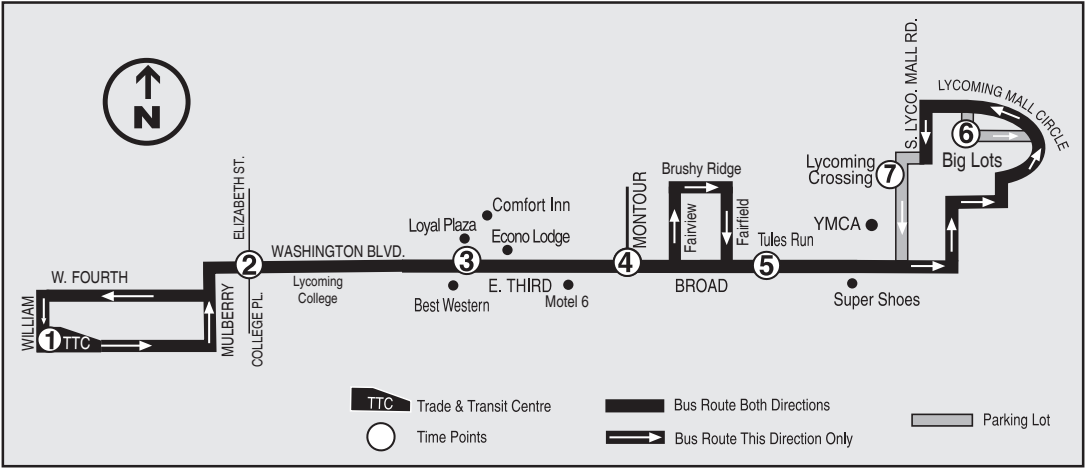
Notes:

- ◆ Outbound Only to Lysock View Complex.
- For routes after 6:00 p.m. see the Super Nightline Schedule.
- Arrival times are approximate and may vary due to road and traffic conditions.
- All River Valley Transit buses are wheelchair accessible.

Lycoming Mall/Lycoming Crossing

Bus stops along this route include, but are not limited to:

- Trade & Transit Centre
- Penn College
- Lycoming College
- St. John Neumann
- Golden Strip
- Driver's License Center
- Best Western
- Loyal Plaza
- Econo Lodge
- Comfort Inn
- Loyalsock Twp. Building
- Montoursville
- Savoy Plaza
- Twin Hills Village
- Valley View Mobile Homes
- Lycoming Mall Circle
- Lycoming Crossing
- American Customer Care
- Big Lots



MONDAY - SATURDAY											
Outbound to Mall						Inbound to Williamsport					
①	②	③	④	⑤	⑥	⑦	⑤	④	③	②	①
Bay 9	Washington Blvd. & College Pl.	Golden Strip / Loyal Plaza	Broad & Montour	Tules Run	Big Lots	Lycoming Crossing	Tules Run	Broad & Montour	Golden Strip / Loyal Plaza	Washington Blvd. & College Pl.	Arrive TTC
M 9:00 a.m.	9:03	9:08	9:13	9:18	9:30	—	—	—	—	—	—
H 10:00	10:03	10:08	10:13	10:18	10:30	10:32	10:35	10:40	10:45	10:50	11:00
M 11:00	11:03	11:08	11:13	11:18	11:30	11:32	11:35	11:40	11:45	11:50	12:00 p.m.
H 12:00	12:03	12:08	12:13	12:18	12:30	12:32	12:35	12:40	12:45	12:50	1:00
M 1:00	1:03	1:08	1:13	1:18	1:30	1:32	1:35	1:40	1:45	1:50	2:00
H 2:00	2:03	2:08	2:13	2:18	2:30	2:32	2:35	2:40	2:45	2:50	3:00
M 3:00	3:03	3:08	3:13	3:18	3:30	3:32	3:35	3:40	3:45	3:50	4:00
H 4:05	4:08	4:11	4:13	4:18	4:30	4:32	4:35	4:40	4:45	4:50	5:00
	5:05	5:08	5:11	5:13	5:18	5:30	5:32	5:35	5:40	5:45	5:50
	6:05	6:08	6:11	6:13	6:18	6:30	6:32	6:35	6:40	6:45	6:50
											7:00

For service to Lycoming Crossings after 6:00 p.m. see the Super Nightline East Schedule.

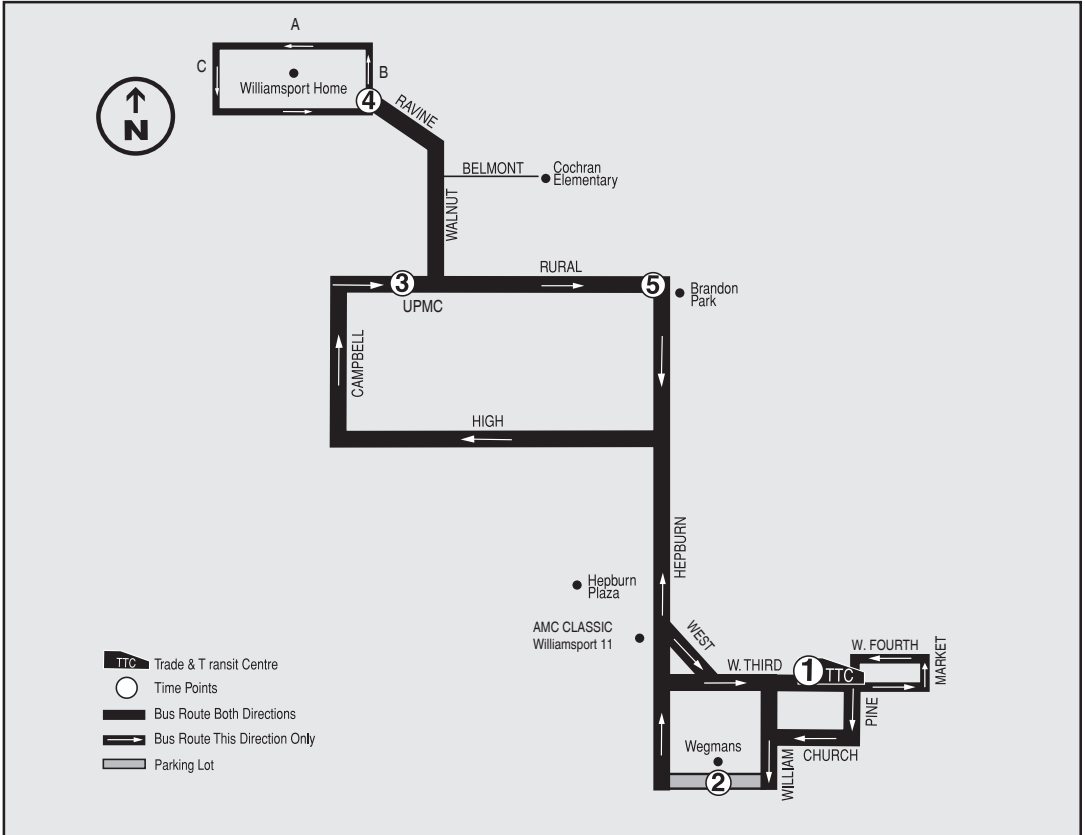
Notes:

- M** Connects to the Tri-Town Connector-Muncy/Montgomery route.
- H** Connects to the Tri-Town Connector-Muncy/Hughesville route.
- L** Bus drops off at Lycoming Crossing
- 2:00 p.m. & 3:00 p.m. services Unique Industries on outbound trips.
- Arrival times are approximate and may vary due to road and traffic conditions.
- All River Valley Transit buses are wheelchair accessible.
- Additional stops along Lycoming Mall Circle.

Vallamont

Bus stops along this route include, but are not limited to:

- Trade & Transit Centre
- Center City
- Wegmans
- AMC CLASSIC Williamsport 11
- Hepburn Plaza
- Brandon Park
- Upper Walnut Street
- Williamsport Home (Buildings A, B & C)
- UPMC
- Cochran Elem. School



MONDAY - SATURDAY						
Outbound to Vallamont				Inbound to Williamsport		
Bay 10 or Bay 11	Wegmans	UPMC	Williamsport Home	Rural & Market	Wegmans	Arrive TTC
①	②	③	④	⑤	②	①
8:30 a.m.	8:33	8:37	8:45	8:50	8:55	9:00
10:30	10:33	10:37	10:45	10:50	10:55	11:00
12:30	12:33	12:37	12:45	12:50	12:55	1:00
2:30 p.m.	2:33	2:37	2:45	2:50	2:55	3:00
4:35	4:36	4:40	4:45	4:50	4:55	5:00

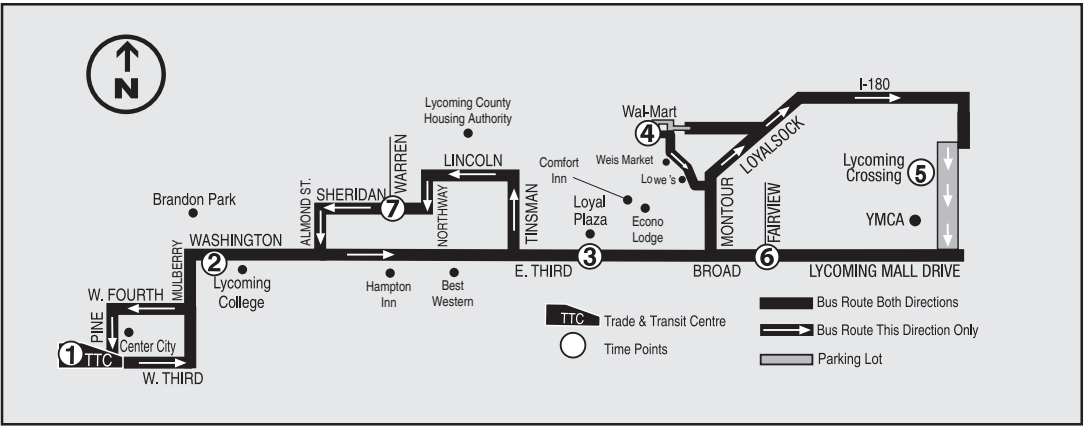
Notes:

- For routes after 6:00 p.m. see the Super Night-line Schedule.
- Arrival times are approximate and may vary due to road and traffic conditions.
- All River Valley Transit buses are wheelchair accessible.
- The Vallamont bus provides continuous service along the Jersey Shore Connector bus route.

Super Nightline East

Bus stops along this route include, but are not limited to:

- Trade & Transit Centre
- Center City
- Water Tower Square
- Golden Strip
- TJ Maxx Plaza
- Best Western
- Comfort Inn
- Econo Lodge
- Motel 6
- Montoursville
- Williamsport Regional Airport
- Walmart Shopping Plaza
- Lycoming Crossing
- Loyal Plaza
- Lycoming County Housing Authority/
Penn Vale Housing
- Lycoming College



MONDAY - SATURDAY										
Outbound to Lycoming Mall						Inbound to Williamsport				
Bay 10	Washington Blvd. & College Pl.	Loyal Plaza	Wal-Mart	Lycoming Crossing	Broad & Fairview	Walmart	Loyal Plaza	Sheridan & Warren	Washington Blvd. & Elizabeth St.	Arrive TTC
①	②	③	④	⑤	⑥	④	③	⑦	②	①
7:00 p.m.	7:03	7:08	7:15	7:25	7:32	7:45	7:53	8:00	8:03	8:10
8:00	8:03	8:08	8:15	8:25	8:32	8:45	8:53	9:00	9:03	9:10
9:05	9:08	9:13	9:15	9:25	9:32	9:45	9:53	10:00	10:03	10:10

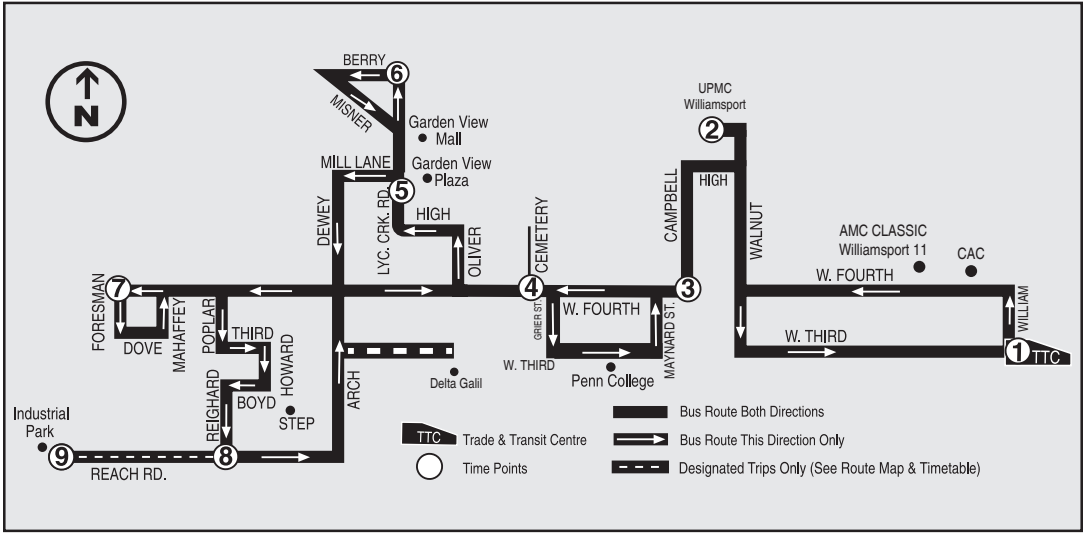
Notes:

- Arrival times are approximate and may vary due to road and traffic conditions.
- All River Valley Transit buses are wheelchair accessible.
- The Super Nightline East bus provides continuous service along the Super Nightline West bus route.

Super Nightline West

Bus stops along this route include, but are not limited to:

- Trade & Transit Centre
- Center City
- AMC CLASSIC Williamsport 11
- YMCA
- YWCA
- UPMC Williamsport
- Park Place
- Memorial Park/Bowman Field
- Garden View
- Newberry
- Brodart (Arch St.)
- STEP
- Reach Rd. Ind. Park
- Penn College



MONDAY - SATURDAY												
Outbound to Reach Road							Inbound to Williamsport					
Bay 1	UPMC Williamsport	Fourth & Campbell	Fourth & Cemetery	Garden View Plaza	Berry & Misner	Fourth & Foresman	Reighard & Reach	Industrial Park	Fourth & Cemetery	Fourth & Campbell	UPMC Williamsport	Arrive TTC
①	②	③	④	⑤	⑥	⑦	⑧	⑨	④	③	②	①
7:10 p.m.	7:15	7:17	7:20	7:25	7:28	7:35	7:40 ♦	7:42	7:47	7:50	7:52	8:00
8:10	8:15	8:17	8:20	8:25	8:28	8:35	8:40 ♦	8:42	8:47	8:50	8:52	9:00
9:10	9:15	9:17	9:20	9:25	9:28	9:35	9:40 ♦	9:42	9:47	9:50	9:52	10:00
10:10	10:15	10:17	10:20	10:25	10:28	10:35	10:40	10:40 ♦♦	-	-	-	-

♦ This bus will proceed from Reighard & Reach along Reach Road.
 ♦♦ This bus will pick up along Reach Road/Industrial Park, Arch Street, W. Third Street to Delta Galil Monday thru Friday only beginning at 11:10 p.m. and provide service to all River Valley Transit Routes except Lycoming Crossing Route, Tri-Town Connector, and Clinton County Routes.

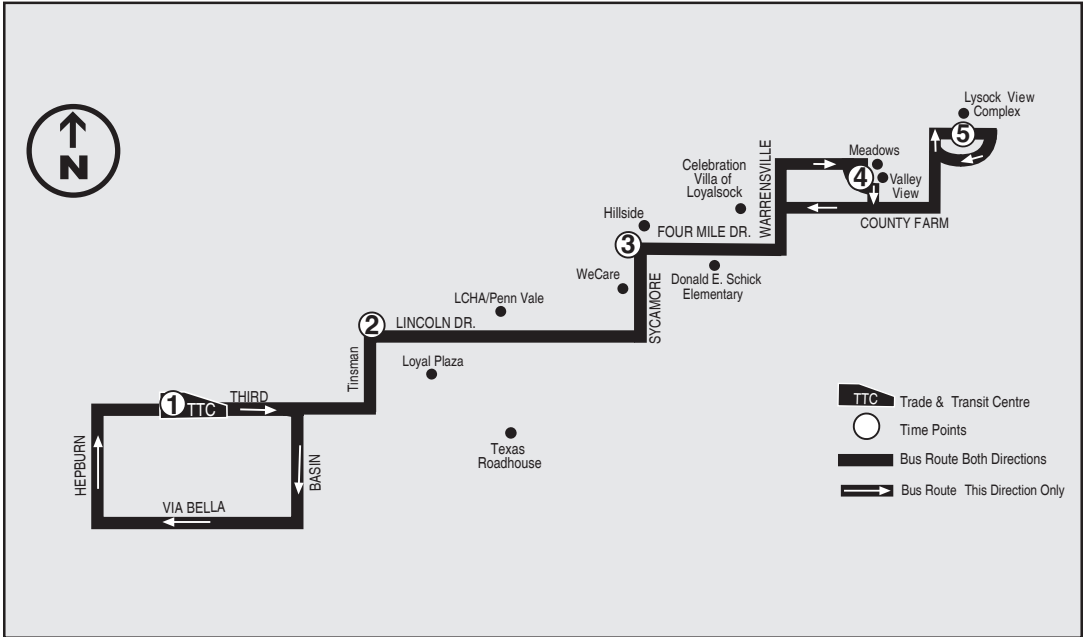
Notes:

- Arrival times are approximate and may vary due to road and traffic conditions.
- All River Valley Transit buses are wheelchair accessible.
- The Super Nightline West bus provides continuous service along the Super Nightline East bus route.

Lysock View Complex

Bus stops along this route include, but are not limited to:

- Trade & Transit Centre
- Water Tower Square
- Weis Market
- TJ Maxx Plaza
- Driver's License Center
- Lycoming County Housing Authority
- WeCare of Loyalsock
- Hillside Assisted Living
- Schick Elementary
- Celebration Villa of Loyalsock
- Valley View/The Meadows
- Lysock View Complex



MONDAY - FRIDAY									
Outbound to Lysock View					Inbound to Williamsport				
Bay 12	Tinsman & Lincoln	Hillside Assisted Living	Meadows/ Valley View	Lysock View Complex	Meadows/ Valley View	Hillside Assisted Living	Tinsman & Lincoln	Arrive TTC	
①	②	③	④	⑤	④	③	②	①	
9:45 a.m.	9:50	9:54	9:58	10:00	10:02	10:06	10:12	10:15	
11:45	11:50	11:54	11:58	12:00 p.m.	12:02	12:06	12:12	12:15	
1:45	1:50	1:54	1:58	2:00	2:02	2:06	2:12	2:15	

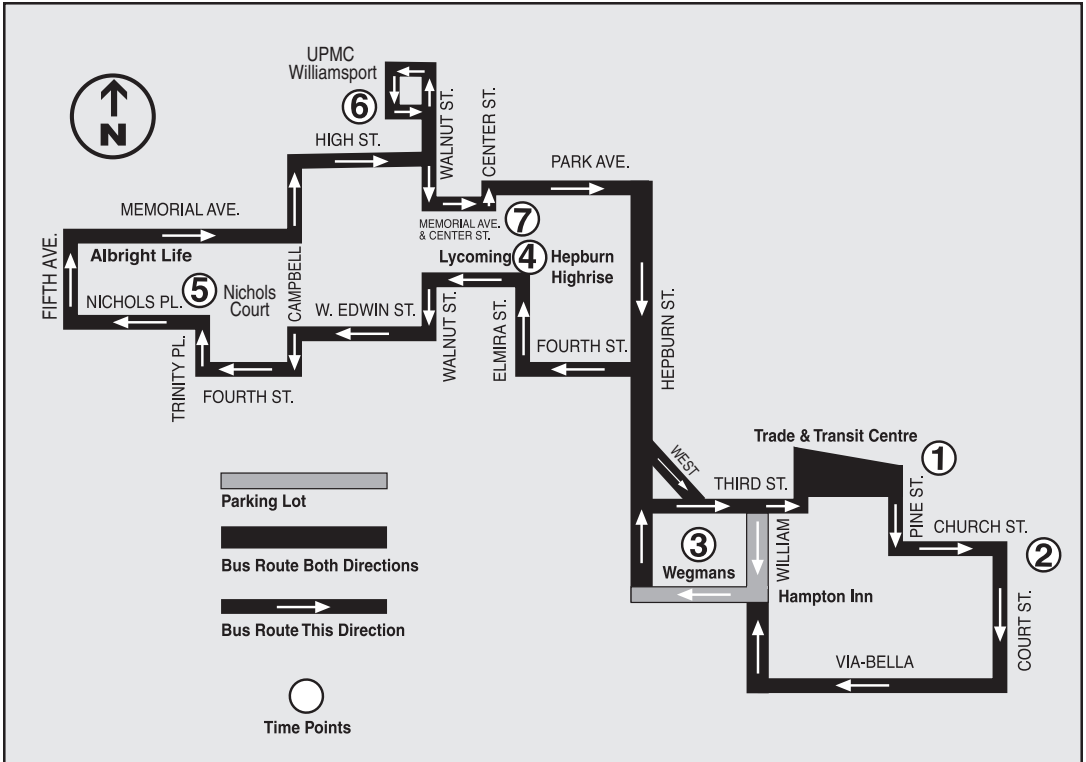
Notes:

- Arrival times are approximate and may vary due to road and traffic conditions.
- All RVT buses are wheelchair accessible.
- Transfer to all RVT bus routes FREE.

Downtown Connector—Wegmans

Bus stops along this route include, but are not limited to:

- Trade & Transit Centre
- Center City
- Holiday Inn
- Hampton Inn
- TownePlace Suites
- Wegmans
- AMC CLASSIC Williamsport 11
- YMCA
- Hepburn Highrise
- Lycoming Housing Authority
- U.S. Post Office
- Hepburn Plaza
- Albright Life
- UPMC Williamsport



MONDAY - FRIDAY								
Outbound					Inbound			
Bay 8 or Bay 9 ①	Church St. Trans. Cntr. ②	Wegmans ③	Hepburn Highrise ④	Nichols Court ⑤	UPMC Williamsport ⑥	Memorial & Center ⑦	Wegmans ③	Arrive TTC ①
10:15 a.m.	10:17	10:19	10:23	10:28	10:32	10:35	10:40	10:45
10:45	10:47	10:49	10:53	10:58	11:02	11:05	11:10	11:15
11:15	11:17	11:19	11:23	11:28	11:32	11:35	11:40	11:45
11:45	11:47	11:49	11:53	11:58	12:02 p.m.	12:05	12:10	12:15
12:15 p.m.	12:17	12:19	12:23	12:28	12:32	12:35	12:40	12:45
12:45	12:47	12:49	12:53	12:58	1:02	1:05	1:10	1:15
1:15	1:17	1:19	1:23	1:28	1:32	1:35	1:40	1:45
1:45	1:47	1:49	1:53	1:58	2:02	2:05	2:10	2:15

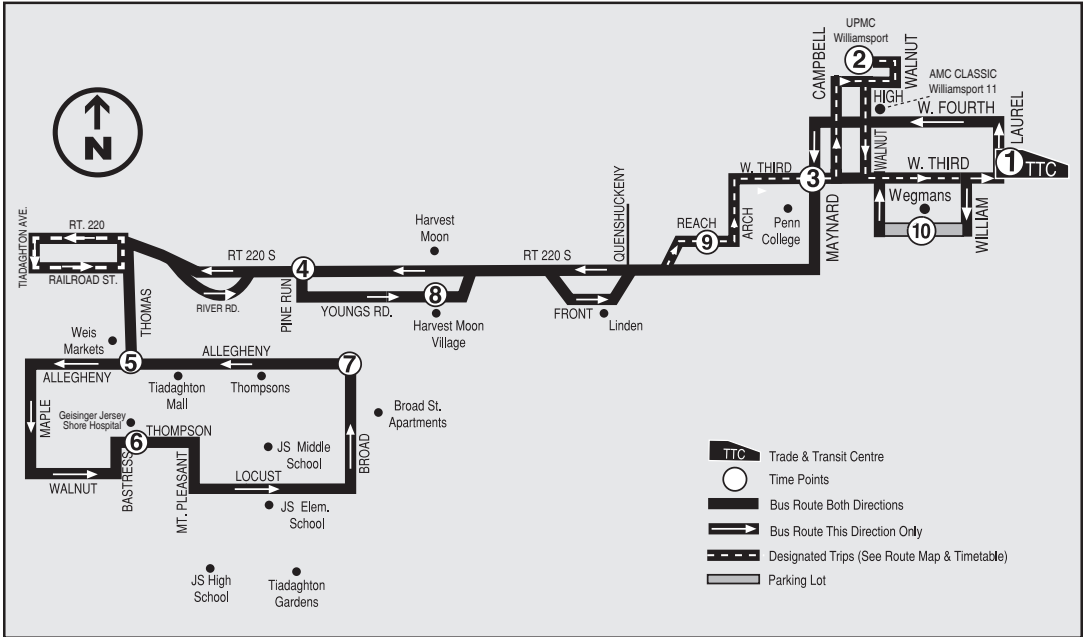
Notes:

- For routes after 6:00 p.m. see the Super Nightline Schedule.
- Arrival times are approximate and may vary due to road and traffic conditions.
- All River Valley Transit buses are wheelchair accessible.

Jersey Shore Connector

Bus stops along this route include, but are not limited to:

- Trade & Transit Centre
- Penn College
- Harvest Moon Plaza
- Harvest Moon Park
- CVS - Jersey Shore
- Weis Markets-Jersey Shore
- YMCA
- Geisinger Jersey Shore Hospital
- Manor Care - Jersey Shore
- Jersey Shore Schools
- Chad Gardens
- Tiadaghton Gardens
- Broad Street Apartments
- Tiadaghton Mall
- Downtown Jersey Shore
- Linden
- Maynard St. Corridor
- UPMC Williamsport
- Wegmans



MONDAY-SATURDAY														
Outbound to Jersey Shore							Inbound to Williamsport							
①	②	③	④	⑤	⑥	⑦	⑧	⑨	⑩	①	②	③	④	⑤
Bay 3 or Bay 4	UPMC Williamsport	Maynard & W. Third	Rte. 220 & Pine Run Rd.	Thomas & Allegheny	Geisinger Jersey Shore Hospital	Broad & Allegheny	Thomas & Allegheny	Rte. 220 & Pine Run Rd.	Youngs Rd & Harvest Moon Village	Reach & Reigard	Maynard & W. Third	UPMC Williamsport	Wegmans	Arrive TTC
NS 5:30 a.m.	–	5:38	5:48	6:00	6:05	6:15	6:20	6:26	6:28	6:40	6:43	6:46	–	W 6:55
NS 7:00	–	7:05	7:18	7:30	7:35	7:45	7:50	7:56	7:58	8:10	8:13	8:16	–	W 8:25
C 9:00	–	9:05	9:18	9:30	9:35	9:45	9:50	9:56	9:58	–	10:13	–	10:17	10:25
C 11:00	–	11:05	11:18	11:30	11:35	11:45	11:50	11:56	11:58	–	12:13 p.m.	–	12:17	12:25
C 1:00	–	1:05	1:18	1:30	1:35	1:45	1:50	1:56	1:58	–	2:13	–	2:17	2:25
C 3:00	–	3:05	3:18	3:30	3:35	3:45	3:50	3:56	3:58	–	4:13	–	4:17	4:25
W 4:05	4:10	4:15	4:26	4:37	4:41	4:50	4:55	5:01	5:03	–	5:18	–	5:22	5:30
5:05	–	5:10	5:23	5:35	5:40	5:50	5:55	6:01	6:03	–	6:18	–	6:22	6:30

Notes:

- NS** Shaded Areas - Trips do not operate on Sat.
- W** Provides service to UPMC (inbound).
- C** Connector to Clinton County Express
 - Arrival times are approximate and may vary due to road and traffic conditions.
- All RVT buses are wheelchair accessible.
- Transfer to all RVT bus routes FREE.
- The Jersey Shore Connector bus provides continuous service along the Vallamont bus route.

Other transportation options

The Church Street Parking Garage, 11 West Church Street, is a downtown parking facility owned and operated by River Valley Transit Authority. It is also the home of two transportation companies that provide bus rentals and intercity travel options; **Susquehanna Trailways** and **Fullington Trailways**.

Fullington Trailways® provides daily scheduled departures to and from Central Pennsylvania. If you need to travel to other cities from Williamsport please visit fullingtontours.com or contact Fullington at **(814) 355-4900** for more information.

Susquehanna Trailways is a third-generation, family-owned motorcoach with a fleet of 55 passenger motorcoaches and provides transportation services to all of the continental United States and Canada. Your trip can be customized for a special event or let Susquehanna planners create a package experience for you! Visit susquehannabus.com, stop in their office inside the Church Street Parking Garage or call **(570) 322-5361**.

Paratransit service

River Valley Transit Paratransit Service is operated by the River Valley Transportation Services in compliance with the Americans with Disabilities Act of 1990 (ADA).

Eligibility: River Valley Transit Plus provides transportation services for those individuals with disabilities that prevent them from using the fixed route buses. The disability must make it impossible to board buses or to navigate through the bus system because of a physical or cognitive impairment. Additionally, those with a specific disability related condition which interacts with architectural or environmental barriers to prevent travel to and from bus stops may also be eligible.

Individuals must be certified as ADA eligible before they can utilize the River Valley Transit Paratransit Service. Applications are available from River Valley Transit and various agencies. Call River Valley Transit at **(570) 326-2500** for more information.

Service area, days and hours: The River Valley Transit Paratransit Service area is defined by 3/4 of a mile from any River Valley Transit route and within the municipalities participating in the River Valley Transit fixed route system. A map showing the specific service area is available from River Valley Transit.

River Valley Transit Paratransit Service will be available the same days and hours as the River Valley Transit fixed route system.

Fares: For each trip you make on River Valley Transit Paratransit Service, a fare of \$4.00 will be charged. Each stop you make is counted as one trip.

Voter registration: As part of the ADA complimentary service, River Valley Transit is required by federal law to offer voter registration opportunities to all age eligible clients. With your application for River Valley Transit Paratransit Service, River Valley Transit will include a voter registration form or you can register to vote at the River Valley Transit main office at 1500 West Third Street, Williamsport. Assistance in completing the voter registration form will be provided upon request or by calling the Pennsylvania Department of State Bureau of Elections at **(800) 552-VOTE** or the Lycoming County Voter Registration Office at **(570) 327-2267**.

River Valley Transit ADA/Transit Advisory Committee: If you want to be a part of the River Valley Transit ADA/Transit Advisory Committee, please feel free to call River Valley Transit. This committee meets on a quarterly basis to discuss issues related to the accessible fixed route service, paratransit service, and other related topics.

ADA Fixed route service

River Valley Transit operates route/point deviation services 3/4 of a mile from any River Valley Transit fixed routes within the Greater Williamsport Area. Service must meet ridership minimums, time requirements and vehicle availability. Call River Valley Transit at **(570) 326-2500** for more information.

Employment transportation program

- ➔ Are you currently working or about to accept employment?
- ➔ Is transportation a problem with accepting or retaining employment?
- ➔ Do you have children?
- ➔ Does your family meet the following income guidelines?

	Size of Family Unit	Maximum Annual Family Income
Count only	1	\$24,980
earned income.	2	\$33,820
Earned income	3	\$42,660
includes:	4	\$51,500
• Wages	5	\$60,340
• Bonuses	6	\$69,180
• Commissions	7	\$78,020
• Self Employment Income	8	\$86,860

Note: For families with more than 8 persons, add \$4,420 for each additional person/annually.

If the answer to all of these questions is yes, you may be eligible to receive public transportation assistance to and from work.

To find out if you are eligible, please call STEP, Inc. at (570) 326-0587.

Title VI compliance

River Valley Transit Authority (RVTA) operates its programs and services without regard to race, color, and national origin in accordance with Title VI of the Civil Rights Act. Any person who believes she or he has been aggrieved by any unlawful discriminatory practice under Title VI may file a complaint with RVTA.

For more information on RVTA's civil rights program, and the procedures to file a complaint, contact (Voice) **(570) 326-2500**, (Voice) **(800) 248-9287**; email bkelly@rideRVT.com; or visit our administrative office at 1500 West Third Street, Williamsport, PA 17701. For more information, visit rideRVT.com.

A complainant may file a complaint directly with the Federal Transit Administration by filing a complaint with the Office of Civil Rights, 1200 Jersey Avenue, SE, Washington, DC 20590

If information is needed in another language, contact **(570) 326-2500**. Si necesita información en otro idioma, llame al **(570) 326-2500**.

Special event services

River Valley Transit offers transportation to various events and locations in Lycoming County so you can leave your car at home, avoid traffic or get to many events with ease. You don't have to worry about the traffic or parking. Some services allow you to ride at a discount!



Some of the events are:

4th of July Fireworks, downtown Williamsport

There are evening buses from 5:00–10:00 p.m. that can get you to the best viewing for the fireworks and downtown vendors. While we do not normally run service on the 4th of July we offer special Nightline routes plus we have a loop that can get you from various parking lots to the entertainment zone and fireworks viewing areas along the river. Ask us for complete details in June!

Lycoming County Fair in Hughesville in July

We will deliver you to the gate at the fair and offer discounts for admission plus park-and-ride options. Whether you start your journey in at the Transit Centre in downtown Williamsport or any other location, we can get you there. Contact RVT or visit our website rideRVT.com for service information. Regular fares apply and free parking with validation will be available at the Third Street Parking Garage and the Church Street Transportation Center. Call RVT at **(570) 326-2500** for more information.

Little League World Series in South Williamsport in August

The Little League Express departs from the Third Street Parking Garage across from the Trade & Transit Centre (and picks up at the Church Street Transportation Center) and from the stadium parking lot. Get unlimited rides to all the games with a Little League Express Pass. It beats the traffic and parking headaches at the stadiums.

Jury Duty at Lycoming County Courthouse

If you are required to report to the Lycoming County Courthouse at 48 West Third Street, Williamsport and need transportation we can get you there. Upon boarding any RVT bus just present your white summons letter to the bus operator and ride FREE. You may ride free only on days you are required to report for Jury Duty. For additional information regarding Jury Duty please contact the Office of the District Court administrator at **(570) 327-2243**.

Unique Industries and Fairfield Road

RVT has several options during the weekdays to provide bus service to Fairfield Road and Unique Industries. If you are employed at Unique you can depart from the Transit Centre on the following routes at each designated time;

Tri-Town Montgomery	6:15 a.m.
Fairfield Road Express	7:00 a.m.
Lycoming Mall	2:00 p.m. and 3:00 p.m.
Fairfield Road Express	10:15 p.m.

YOUTH PASS

Youths (17 and under) ride at the discounted price

DOWNLOAD THE APPS

 Google Play



Digital
Passes



Bus
Locator

